

Oklahoma County Assessed Valuation for 2003








To see valuation history click on school/city name:

[Click Here for Previous Year Here.....](#)



Website	School District	Personal	Public Service	Real Estate	Total Value	Homestead	Net Value
	PUTNAM CITY #1	105,909,513	30,370,464	539,679,868	675,959,845	24,953,652	651,006,193
N/A	LUTHER #3	58,380,566	2,639,940	8,779,659	69,800,165	710,706	69,089,459
	LUTHER #3 - I89	53,335	1,769,560	3,618,597	5,441,492	123,000	5,318,492
	SUBTOTAL LUTHER #3	58,433,901	4,409,500	12,398,256	75,241,657	833,706	74,407,951
N/A	CHOCTAW #4	4,326,103	8,269,249	89,734,642	102,329,994	6,211,018	96,118,976
N/A	DEER CREEK #6	2,660,185	5,759,665	65,545,951	73,965,801	1,595,941	72,369,860
N/A	HARRAH #7	2,424,273	21,455,305	23,182,501	47,062,079	1,837,544	45,224,535
N/A	JONES #9	940,734	1,884,269	14,517,401	17,342,404	1,212,506	16,129,898
	EDMOND #12	76,570,451	22,137,638	667,210,587	765,918,676	21,138,000	744,780,676
	EDMOND #12 - I89	410,839	1,447,458	6,569,920	8,428,217	280,736	8,147,481
	SUBTOTAL EDMOND #12	76,981,290	23,585,096	673,780,507	774,346,893	21,418,736	752,928,157
	OAKDALE #29	5,007,057	773,241	24,188,721	29,962,019	390,000	29,572,019
	MILLWOOD #37	5,718,132	1,691,407	16,375,213	23,784,752	965,743	22,819,009
	WESTERN HEIGHTS #41	80,960,334	19,213,844	76,960,998	177,135,176	2,382,084	174,753,092
	MID-DEL #52	100,079,529	26,464,966	244,883,523	371,428,018	16,106,772	355,321,246
	CROOKED OAK #53	11,132,842	5,913,064	10,652,157	27,698,063	369,079	27,328,984
N/A	CRUTCHO #74	1,775,684	2,442,827	4,045,212	8,263,723	210,657	8,053,066
	BETHANY #88	1,134,942	695,035	8,466,326	10,296,303	545,000	9,751,303
	OKLAHOMA CITY #89	233,763,598	221,022,421	950,318,240	1,405,104,259	51,046,345	1,354,057,914
	McLOUD #1	129,363	861,614	2,986,286	3,977,263	270,085	3,707,178
	MOORE #2	5,135,604	2,269,364	43,771,094	51,176,062	2,379,000	48,797,062
N/A	PIEDMONT #22	50,921	282,946	8,509,131	8,842,998	404,000	8,438,998
N/A	MUSTANG #69	362,208	156,284	3,595,388	4,113,880	276,000	3,837,880
	TOTAL SCHOOL DISTRICTS	696,919,213	377,520,561	2,813,591,415	3,888,031,189	133,407,868	3,754,623,321
	OKC TIF 1 INCREMENT	5,453,715	0	4,451,240	9,904,955	56,565	9,848,390
	OKC TIF 2 INCREMENT	11,224,454	0	5,287,289	16,511,743	0	16,511,743
	TOTAL ASSESSED VALUE	713,597,382	377,520,561	2,823,329,944	3,914,447,887	133,464,433	3,780,983,454

Special Districts (Vo-Tech's & Colleges)

Website	District	Personal	Public Service	Real Estate	Total Value	Homestead	Net Value
	GORDON COOPER TECH #5	129,363	861,614	2,986,286	3,977,263	270,085	3,707,178

	CANADIAN VALLEY TECH #6	1,548,071	1,134,265	20,570,845	23,253,181	1,225,000	22,028,181
	MOORE NORMAN TECH #17	364,982	931,242	14,297,228	15,593,452	672,000	14,921,452
	FRANCIS TUTTLE TECH #21	216,576,932	64,232,986	1,319,810,014	1,600,619,932	49,736,072	1,550,883,860
	METRO TECH CENTER #22	177,736,341	189,270,810	724,130,069	1,091,137,220	32,890,343	1,058,246,877
	EASTERN OK CO TECH #23	65,993,095	35,220,546	114,716,665	215,930,306	8,532,252	207,398,054
	ROSE STATE COLLEGE	103,177,091	30,922,532	295,203,634	429,303,257	19,835,197	409,468,060
	OKC COMMUNITY COLLEGE	125,989,083	53,660,900	296,769,520	476,419,503	19,774,700	456,644,803
	NO SPECIAL DISTRICT	5,404,255	1,285,666	25,107,154	31,797,075	472,219	31,324,856
	TOTAL SPECIAL DISTRICTS	696,919,213	377,520,561	2,813,591,415	3,888,031,189	133,407,868	3,754,623,321
	OKC TIF 1 INCREMENT	5,453,715	0	4,451,240	9,904,955	56,565	9,848,390
	OKC TIF 2 INCREMENT	11,224,454	0	5,287,289	16,511,743	0	16,511,743
	TOTAL ASSESSED VALUE	713,597,382	377,520,561	2,823,329,944	3,914,447,887	133,464,433	3,780,983,454

CITY ASSESSED VALUATION FOR YEAR 2003

Website	City	Personal	Public Service	Real Estate	Total Value	Homestead	Net Value
N/A	BETHANY	4,395,354	6,356,667	59,411,630	70,163,651	4,489,826	65,673,825
	CHOCTAW	2,378,500	3,457,842	36,031,345	41,867,687	2,590,272	39,277,415
	DEL CITY	5,956,982	5,689,683	56,257,388	67,904,053	5,387,822	62,516,231
	EDMOND	33,555,008	16,348,715	421,967,215	471,870,938	15,114,108	456,756,830
N/A	FOREST PARK	25,505	260,248	5,562,350	5,848,103	362,000	5,486,103
	HARRAH	805,915	1,611,179	11,944,508	14,361,602	905,469	13,456,133
	JONES	345,003	495,073	5,108,541	5,948,617	516,939	5,431,678
N/A	LAKE ALUMA	1,051	2,055	1,357,943	1,361,049	25,000	1,336,049
N/A	LUTHER	533,801	926,125	3,132,870	4,592,796	311,754	4,281,042
	MIDWEST CITY	22,940,909	11,773,297	162,503,893	197,218,099	11,093,564	186,124,535
	NICHOLS HILLS	1,265,830	991,555	66,275,178	68,532,563	1,235,000	67,297,563
N/A	NICOMA PARK	693,727	1,258,573	5,540,243	7,492,543	553,416	6,939,127
N/A	OKLAHOMA CITY	532,855,330	293,739,801	1,806,578,388	2,633,173,519	81,041,816	2,552,131,703
N/A	SMITH VILLAGE	28,524	22,031	159,350	209,905	14,000	195,905
N/A	SPENCER	540,241	1,005,423	7,227,870	8,773,534	906,378	7,867,156
	THE VILLAGE	6,898,937	1,319,396	41,731,387	49,949,720	2,727,000	47,222,720
	VALLEY BROOK	134,468	75,884	885,753	1,096,105	126,485	969,620
N/A	WARR ACRES	14,913,609	1,398,024	37,187,409	53,499,042	2,269,903	51,229,139
N/A	WOODLAWN PARK	644,444	81,002	966,908	1,692,354	64,000	1,628,354
	TOTAL CITIES	628,913,138	346,812,573	2,729,830,169	3,705,555,880	129,734,752	3,575,821,128
	TOTAL TOWNSHIPS	68,006,075	30,707,988	83,761,246	182,475,309	3,673,116	178,802,193

	<u>TOTAL COUNTY</u>	696,919,213	377,520,561	2,813,591,415	3,888,031,189	133,407,868	3,754,623,321
	OKC TIF 1 INCREMENT	5,453,715	0	4,451,240	9,904,955	56,565	9,848,390
	OKC TIF 2 INCREMENT	11,224,454	0	5,287,289	16,511,743	0	16,511,743
	TOTAL ASSESSED VALUE	713,597,382	377,520,561	2,823,329,944	3,914,447,887	133,464,433	3,780,983,454