

**ASSESSED VALUATION
OF
OKLAHOMA COUNTY
FOR YEAR 2021**



ASSESSED VALUATION OF OKLAHOMA COUNTY FOR YEAR 2021

SCHOOL DISTRICTS	PERSONAL	PUBLIC SERVICE	REAL ESTATE	TOTAL VALUE	HOMESTEAD EXEMPTION	*VETERAN EXEMPTION	NET VALUE
PUTNAM CITY #1 LESS TIF	143,083,925	28,243,523	1,004,274,396	1,175,601,844	18,443,500	10,312,681	1,146,845,663
LUTHER #3	2,216,016	47,029,885	28,998,403	78,244,304	802,042	499,178	76,943,084
LUTHER #3 - I89	130,370	2,547,698	13,564,535	16,242,603	162,000	208,036	15,872,567
SUBTOTAL LUTHER #3	2,346,386	49,577,583	42,562,938	94,486,907	964,042	707,214	92,815,651
CHOCTAW #4 LESS TIF	5,558,465	9,510,372	272,566,571	287,635,408	6,499,593	16,889,067	264,246,748
DEER CREEK #6	11,579,279	10,081,357	469,513,283	491,173,919	4,808,000	5,722,395	480,643,524
HARRAH #7 LESS TIF	4,319,888	19,578,525	59,323,916	83,222,329	1,665,747	2,812,259	78,744,323
JONES #9	2,525,235	2,408,442	46,613,170	51,546,847	1,182,861	1,524,937	48,839,049
EDMOND #12 LESS TIF	137,887,492	28,960,554	1,936,988,036	2,103,836,082	22,796,814	21,470,019	2,059,569,249
EDMOND #12 - I89	1,093,778	1,212,050	112,144,644	114,450,472	919,503	2,236,120	111,294,849
SUBTOTAL EDMOND #12	138,981,270	30,172,604	2,049,132,680	2,218,286,554	23,716,317	23,706,139	2,170,864,098
OAKDALE #29	11,670,729	1,415,022	101,802,292	114,888,043	706,000	908,897	113,273,146
MILLWOOD #37	15,029,890	1,523,582	35,799,273	52,352,745	795,000	777,359	50,780,386
WESTERN HEIGHTS #41	168,316,572	30,497,387	226,517,885	425,331,844	1,652,485	480,801	423,198,558
MID-DEL #52 LESS TIF	90,251,754	23,718,908	490,242,847	604,213,509	11,354,065	15,852,494	577,006,950
CROOKED OAK #53	26,652,527	11,538,353	28,302,957	66,493,837	210,199	16,601	66,267,037
CRUTCHO #74	4,058,376	4,152,940	7,843,494	16,054,810	118,343	64,921	15,871,546
BETHANY #88	787,514	681,407	18,451,690	19,920,611	312,000	87,857	19,520,754
OKLAHOMA CITY #89 LESS TIF	322,779,794	127,467,480	2,024,843,518	2,475,090,792	34,087,644	11,147,319	2,429,855,829
McLOUD #1	155,544	1,894,807	9,286,270	11,336,621	254,811	396,609	10,685,201
MOORE #2	11,178,598	3,468,636	86,628,406	101,275,640	1,784,000	2,595,499	96,896,141
PIEDMONT #22	173,461	1,481,337	54,452,002	56,106,800	1,003,000	1,842,197	53,261,603
MUSTANG #69	365,834	875,733	37,293,298	38,534,865	598,000	932,396	37,004,469
TOTAL SCHOOL DISTRICTS	959,815,041	358,287,998	7,065,450,886	8,383,553,925	110,155,607	96,777,642	8,176,620,676
SCHOOL INCREMENT							
OKC #89 OU HEALTH SCIENCE TIF 1 INCREMENT	(1,434,174)	0	1,624,672	190,498	(1,000)	0	191,498
OKC #89 DOWNTOWN TIF 2 INCREMENT	8,198,444	0	171,020,111	179,218,555	82,269	383,283	178,753,003
OKC #89 DELL TIF 4 INCREMENT	646,202	0	4,639,024	5,285,226	(1,292)	0	5,286,518
OKC #89 LAS ROSAS TIF 6 INCREMENT	61	0	687,690	687,751	39,000	12,463	636,288
OKC #89 OU HEALTH CTR TIF 7 INCREMENT	77,163	0	4,485,639	4,562,802	21,797	0	4,541,005
OKC #89 DEVON TIF 8 INCREMENT	5,710,226	0	43,966,879	49,677,105	0	0	49,677,105
OKC #89 NE 23rd St TIF 9 INCREMENT	(112,479)	0	2,322,193	2,209,714	(4,728)	(62)	2,214,504
OKC #89 VILLAGE TIF 1 INCREMENT	180,443	0	7,743,521	7,923,964	103,000	81,420	7,739,544
OKC #89 VILLAGE TIF 4 INCREMENT	0	0	(48,315)	(48,315)	0	0	(48,315)
OKC #89 1st Nat'l CTR TIF 10 INCREMENT	(149,108)	0	1,862,990	1,713,882	0	0	1,713,882
OKC #89 INNOVATION DIST TIF 11 INCREMENT	665,357	0	1,494,658	2,160,015	0	0	2,160,015
OKC #89 WHEELER PARK TIF 12 INCREMENT	(15,638)	0	2,937,910	2,922,272	10,000	75,405	2,836,867
OKC #89 CORE 2 SHORE TIF 13 INCREMENT	206,006	0	4,160,913	4,366,919	0	0	4,366,919
PUTNAM CITY #1 DELL TIF 4 INCREMENT	422,410	0	4,566,921	4,989,331	(2,000)	0	4,991,331
PUTNAM CITY #1 BETHANY TIF 2 INCREMENT	134,051	0	60,358	194,409	(1,000)	0	195,409
MID-DEL #52 SOONER ROSE TIF 2 INCREMENT	582,292	0	3,453,155	4,035,447	(1,000)	3,850	4,032,597
MID-DEL #52 OKC NE 23rd ST TIF 9 INCREMENT	527,115	0	802,511	1,329,626	1,000	14,840	1,313,786
EDMOND #12 TIF 1 INCREMENT	223,696	0	(278,958)	(55,262)	(2,000)	0	(53,262)
CHOCTAW #4 TIF 1 INCREMENT	1,198,067	0	3,435,911	4,633,978	19,000	17,753	4,597,225
HARRAH #7 TIF 1 INCREMENT	34,469	0	7,317,452	7,351,921	80,000	135,274	7,136,647
TOTAL TIF INCREMENTS	17,094,603	0	266,255,235	283,349,838	343,046	724,226	282,282,566
TOTAL ASSESSED VALUE	976,909,644	358,287,998	7,331,706,121	8,666,903,763	110,498,653	97,501,868	8,458,903,242

ASSESSED VALUATION OF OKLAHOMA COUNTY FOR YEAR 2021

<u>SPECIAL DISTRICTS</u>	<u>PERSONAL</u>	<u>PUBLIC SERVICE</u>	<u>REAL ESTATE</u>	<u>TOTAL VALUE</u>	<u>HOMESTEAD EXEMPTION</u>	<u>*VETERAN EXEMPTION</u>	<u>NET VALUE</u>
GORDON COOPER TECH CTR #5	155,544	1,894,807	9,286,270	11,336,621	254,811	396,609	10,685,201
CANADIAN VALLEY TECH CTR #6	1,326,809	3,038,477	110,196,990	114,562,276	1,913,000	2,862,450	109,786,826
MOORE NORMAN TECH CTR #17	821,141	2,630,608	26,795,152	30,246,901	620,000	1,748,179	27,878,722
FRANCIS TUTTLE TECH CTR #21 LESS TIF	327,201,520	81,670,521	3,586,769,686	3,995,641,727	47,512,817	39,804,260	3,908,324,650
METRO TECH CTR #22 LESS TIF	256,134,957	109,804,848	1,648,772,798	2,014,712,603	24,093,977	9,646,471	1,980,972,155
EASTERN OK CO TECH CTR #23 LESS TIF	14,416,212	79,354,416	333,171,476	426,942,104	8,250,243	16,537,968	402,153,893
ROSE STATE COLLEGE LESS TIF	98,455,043	32,207,488	629,546,058	760,208,589	14,825,264	21,938,803	723,444,522
OKLA. CITY COMM COLLEGE LESS TIF	248,864,333	46,029,091	618,197,080	913,090,504	11,965,495	2,934,005	898,191,004
NO SPECIAL DISTRICT	12,439,482	1,657,742	102,715,376	116,812,600	720,000	908,897	115,183,703
TOTAL SPECIAL DISTRICTS	959,815,041	358,287,998	7,065,450,886	8,383,553,925	110,155,607	96,777,642	8,176,620,676
SPECIAL DISTRICT INCREMENT							
METRO TECH #22 TIF 1 INCREMENT	(1,434,174)	0	1,624,672	190,498	(1,000)	0	191,498
METRO TECH #22 TIF 2 INCREMENT	8,198,444	0	171,020,111	179,218,555	82,269	383,283	178,753,003
METRO TECH #22 TIF 4 INCREMENT	0	0	13,363	13,363	(1,292)	0	14,655
METRO TECH #22 TIF 7 INCREMENT	77,163	0	4,485,639	4,562,802	21,797	0	4,541,005
METRO TECH #22 DEVON TIF 8 INCREMENT	5,710,226	0	43,966,879	49,677,105	0	0	49,677,105
METRO TECH #22 VILLAGE TIF 1 INCREMENT	180,443	0	7,743,521	7,923,964	103,000	81,420	7,739,544
METRO TECH #22 VILLAGE TIF 4 INCREMENT	0	0	(48,315)	(48,315)	0	0	(48,315)
METRO TECH #22 OKC TIF 9 INCREMENT	(112,479)	0	2,322,193	2,209,714	(4,728)	(62)	2,214,504
METRO TECH #22 OKC TIF 10 INCREMENT	(149,108)	0	1,862,990	1,713,882	0	0	1,713,882
METRO TECH #22 OKC TIF 11 INCREMENT	665,357	0	1,494,658	2,160,015	0	0	2,160,015
METRO TECH #22 OKC TIF 13 INCREMENT	206,006	0	4,160,913	4,366,919	0	0	4,366,919
FRANCIS TUTTLE #21 TIF 4 INCREMENT	422,410	0	4,566,921	4,989,331	(2,000)	0	4,991,331
FRANCIS TUTTLE #21 BETHANY TIF 2 INCREMENT	134,051	0	60,358	194,409	(1,000)	0	195,409
FRANCIS TUTTLE #21 EDMOND TIF 1 INCREMENT	223,696	0	(278,958)	(55,262)	(2,000)	0	(53,262)
OKC COMM COLLEGE TIF 4 INCREMENT	646,202	0	4,625,661	5,271,863	0	0	5,271,863
OKC COMM COLLEGE LAS ROSAS TIF 6 INCREMENT	61	0	687,690	687,751	39,000	12,463	636,288
OKC COMM COLLEGE WHEELER PARK TIF 12 INCREMENT	(15,638)	0	2,937,910	2,922,272	10,000	75,405	2,836,867
ROSE STATE TIF 2 INCREMENT	582,292	0	3,453,155	4,035,447	(1,000)	3,850	4,032,597
ROSE STATE TIF 9 INCREMENT	527,115	0	802,511	1,329,626	1,000	14,840	1,313,786
EASTERN OK CO TECH CTR #23 TIFs 1 INCREMENT	1,232,536	0	10,753,363	11,985,899	99,000	153,027	11,733,872
TOTAL TIF INCREMENTS	17,094,603	0	266,255,235	283,349,838	343,046	724,226	282,282,566
TOTAL ASSESSED VALUE	976,909,644	358,287,998	7,331,706,121	8,666,903,763	110,498,653	97,501,868	8,458,903,242

ASSESSED VALUATION OF OKLAHOMA COUNTY FOR YEAR 2021

CITIES	PERSONAL	PUBLIC SERVICE	REAL ESTATE	TOTAL VALUE	HOMESTEAD EXEMPTION	*VETERAN EXEMPTION	NET VALUE
BETHANY LESS TIF	5,611,864	3,742,752	107,071,321	116,425,937	2,867,000	982,703	112,576,234
CHOCTAW LESS TIF	1,933,402	4,423,152	101,263,726	107,620,280	2,441,971	6,424,988	98,753,321
DEL CITY	13,273,214	5,492,439	102,174,604	120,940,257	3,294,000	1,821,197	115,825,060
EDMOND LESS TIF	52,272,058	16,881,083	1,195,062,916	1,264,216,057	15,123,814	14,923,072	1,234,169,171
FOREST PARK	638,147	321,327	11,855,893	12,815,367	284,000	609,822	11,921,545
HARRAH LESS TIF	1,825,159	1,956,409	36,723,985	40,505,553	947,427	1,721,808	37,836,318
JONES	1,084,160	886,379	16,008,451	17,978,990	448,000	431,347	17,099,643
LAKE ALUMA	162	27,619	3,680,209	3,707,990	25,000	0	3,682,990
LUTHER	1,437,492	43,304,124	9,800,012	54,541,628	244,555	137,178	54,159,895
MIDWEST CITY LESS TIF	37,827,456	15,041,028	344,062,828	396,931,312	8,345,199	11,742,070	376,844,043
NICHOLS HILLS	2,855,659	904,782	167,747,021	171,507,462	967,000	523,762	170,016,700
NICOMA PARK	1,236,528	730,092	12,671,031	14,637,651	418,121	507,613	13,711,917
OKLAHOMA CITY LESS TIF	806,804,582	227,193,692	4,559,236,363	5,593,234,637	66,796,039	49,465,580	5,476,973,018
SMITH VILLAGE	207	17,473	276,375	294,055	12,000	24,516	257,539
SPENCER	1,309,491	951,084	16,560,615	18,821,190	695,775	675,595	17,449,820
THE VILLAGE LESS TIF	7,627,065	1,961,853	86,074,749	95,663,667	1,718,000	646,942	93,298,725
VALLEY BROOK	350,298	107,421	1,880,421	2,338,140	89,659	13,153	2,235,328
WARR ACRES	5,813,519	1,912,692	67,888,542	75,614,753	1,563,500	682,570	73,368,683
WOODLAWN PARK	334,317	48,010	1,771,220	2,153,547	45,000	46,154	2,062,393
TOTAL CITIES	942,234,780	325,903,411	6,841,810,282	8,109,948,473	106,326,060	91,380,070	7,912,242,343
TOTAL TOWNSHIPS	17,580,261	32,384,587	223,640,604	273,605,452	3,829,547	5,397,572	264,378,333
TOTAL COUNTY COUNTY INCREMENT	959,815,041	358,287,998	7,065,450,886	8,383,553,925	110,155,607	96,777,642	8,176,620,676
COUNTY OKC TIF 1 INCREMENT	(1,434,174)	0	1,624,672	190,498	(1,000)	0	191,498
COUNTY OKC TIF 2 INCREMENT	8,198,444	0	171,020,111	179,218,555	82,269	383,283	178,753,003
COUNTY OKC TIF 4 INCREMENT	1,068,612	0	9,205,945	10,274,557	(3,292)	0	10,277,849
COUNTY OKC TIF 6 INCREMENT	61	0	687,690	687,751	39,000	12,463	636,288
COUNTY OKC TIF 7 INCREMENT	77,163	0	4,485,639	4,562,802	21,797	0	4,541,005
COUNTY OKC TIF 8 INCREMENT	5,710,226	0	43,966,879	49,677,105	0	0	49,677,105
COUNTY OKC TIF 9 INCREMENT	414,636	0	3,124,704	3,539,340	(3,728)	14,778	3,528,290
COUNTY OKC TIF 10 INCREMENT	(149,108)	0	1,862,990	1,713,882	0	0	1,713,882
COUNTY OKC TIF 11 INCREMENT	665,357	0	1,494,658	2,160,015	0	0	2,160,015
COUNTY OKC TIF 12 INCREMENT	(15,638)	0	2,937,910	2,922,272	10,000	75,405	2,836,867
COUNTY OKC TIF 13 INCREMENT	206,006	0	4,160,913	4,366,919	0	0	4,366,919
COUNTY VILLAGE TIF 1 INCREMENT	180,443	0	7,743,521	7,923,964	103,000	81,420	7,739,544
COUNTY VILLAGE TIF 4 INCREMENT	0	0	(48,315)	(48,315)	0	0	(48,315)
COUNTY MWC TIF 2 INCREMENT	582,292	0	3,453,155	4,035,447	(1,000)	3,850	4,032,597
COUNTY BETHANY TIF 1 INCREMENT	134,051	0	60,358	194,409	(1,000)	0	195,409
COUNTY EDMOND TIF 1 INCREMENT	223,696	0	(278,958)	(55,262)	(2,000)	0	(53,262)
COUNTY CHOCTAW TIF 1 INCREMENT	1,198,067	0	3,435,911	4,633,978	19,000	17,753	4,597,225
COUNTY HARRAH TIF 1 INCREMENT	34,469	0	7,317,452	7,351,921	80,000	135,274	7,136,647
TOTAL TIF INCREMENTS	17,094,603	0	266,255,235	283,349,838	343,046	724,226	282,282,566
TOTAL ASSESSED VALUE	976,909,644	358,287,998	7,331,706,121	8,666,903,763	110,498,653	97,501,868	8,458,903,242

*Exemption on Homesteaded property for veterans classified as 100% disabled by the U.S. Department of Veterans Affairs or for their surviving spouse.

ASSESSED VALUATION OF OKLAHOMA COUNTY FOR YEAR 2021

OKLAHOMA CITY, OKLAHOMA
OKLAHOMA COUNTY
STATE OF OKLAHOMA

Total Valuation of Oklahoma County, CERTIFIED THIS 12 DAY OF August, 2021.


LARRY STEIN, COUNTY ASSESSOR
OKLAHOMA COUNTY, OKLAHOMA

SUBSCRIBED AND SWORN TO BEFORE ME THIS 13th DAY OF August, 2021




DAVID B. HOOTEN, COUNTY CLERK
OKLAHOMA COUNTY, OKLAHOMA



LARRY STEIN
OKLAHOMA COUNTY ASSESSOR

320 ROBERT S. KERR, #313 • OKLAHOMA CITY, OKLAHOMA 73102
(405) 713-1200 FAX (405) 713-1853 www.oklahomacounty.org/assessor

August 12, 2021

The Honorable David B. Hooten
Oklahoma County Clerk
County Office Building
320 Robert S. Kerr Avenue
Oklahoma City, OK 73102

This is to inform you on the 2021 Assessment Rolls the Hickory Hills Fire Protection District #1 and the Deer Creek Fire Protection District #2 contain the following:


Hickory Hills Fire District #1

Deer Creek Fire District #2

	<u>ASSESSED VALUATION</u>	<u>ASSESSED VALUATION</u>
REAL ESTATE	11,436,613	99,280,362
PERSONAL	344,507	1,693,520
PUBLIC SERVICE	<u>396,769</u>	<u>3,533,584</u>
TOTAL ASSESSED	12,177,889	104,507,466

I hope you find this information is satisfactory for your requirements.

Sincerely,



LARRY STEIN
COUNTY ASSESSOR

MISSION STATEMENT

We dedicate ourselves to provide the citizens of Oklahoma County fair, equitable assessments. We will not compromise our integrity for personal gain or accommodation, but will faithfully apply policies and practices with honesty, reliability and respect. We are committed to a quality of service beyond the norm and to diligently safeguard the public trust.



LARRY STEIN
OKLAHOMA COUNTY ASSESSOR

320 ROBERT S. KERR, #313 • OKLAHOMA CITY, OKLAHOMA 73102
(405) 713-1200 FAX (405) 713-1853 www.oklahomacounty.org/assessor

August 12, 2021

The Honorable David B. Hooten
Oklahoma County Clerk
320 Robert S. Kerr Avenue
Oklahoma City, OK 73102

This is to inform you the certification of the 2021 Assessment Rolls incentive overlap area for Metro Tech #22, Francis Tuttle Tech #21, & Moore/Norman Tech #17 contains the following: (Tax Districts 141,189,300,300TF4D,300TF6D,300TF12D,302,341,353,402,700)

<u>OKC Community College Incentive/Overlap Areas</u>	<u>Personal</u>	<u>Public Service</u>	<u>Net Real Estate</u>	<u>Net Valuation</u>
Metro Tech #22 less TIFs	103,747,350	27,866,713	384,332,329	515,946,392
Francis Tuttle Tech #21	134,759,526	17,324,350	161,143,317	313,227,193
Moore/Norman Tech #17	10,357,457	838,028	57,821,934	69,017,419
<u>TOTAL OKC Comm College</u>	<u>248,864,333</u>	<u>46,029,091</u>	<u>603,297,580</u>	<u>898,191,004</u>

<u>TIF Valuations - OKC OCC</u>				
Dell TIF #4	646,202	0	4,625,661	5,271,863
Los Rosas TIF #6	61	0	636,227	636,288
Wheeler Park TIF #12	(15,638)	0	2,852,505	2,836,867

I hope you find this information satisfactory for your requirements.

Sincerely,

LARRY STEIN
COUNTY ASSESSOR

MISSION STATEMENT

We dedicate ourselves to provide the citizens of Oklahoma County fair, equitable assessments. We will not compromise our integrity for personal gain or accommodation, but will faithfully apply policies and practices with honesty, reliability and respect. We are committed to a quality of service beyond the norm and to diligently safeguard the public trust.



LARRY STEIN
OKLAHOMA COUNTY ASSESSOR

320 ROBERT S. KERR, #313 • OKLAHOMA CITY, OKLAHOMA 73102
(405) 713-1200 FAX (405) 713-1853 www.oklahomacounty.org/assessor

August 12, 2021

The Honorable David B. Hooten
Oklahoma County Clerk
County Office Building
320 Robert S. Kerr Avenue
Oklahoma City, OK 73102

This is to inform you on the 2021 Assessment Rolls the Hickory Hills Fire Protection District #1 and the Deer Creek Fire Protection District #2 contain the following:

Hickory Hills Fire District #1

Deer Creek Fire District #2

	<u>ASSESSED VALUATION</u>	<u>ASSESSED VALUATION</u>
REAL ESTATE	11,436,613	99,280,362
PERSONAL	344,507	1,693,520
PUBLIC SERVICE	<u>396,769</u>	<u>3,533,584</u>
TOTAL ASSESSED	12,177,889	104,507,466

I hope you find this information is satisfactory for your requirements.

Sincerely,



LARRY STEIN
COUNTY ASSESSOR

MISSION STATEMENT

We dedicate ourselves to provide the citizens of Oklahoma County fair, equitable assessments. We will not compromise our integrity for personal gain or accommodation, but will faithfully apply policies and practices with honesty, reliability and respect. We are committed to a quality of service beyond the norm and to diligently safeguard the public trust.



LARRY STEIN
OKLAHOMA COUNTY ASSESSOR

320 ROBERT S. KERR, #313 • OKLAHOMA CITY, OKLAHOMA 73102
(405) 713-1200 FAX (405) 713-1853 www.oklahomacounty.org/assessor

August 12, 2021

The Honorable David B. Hooten
Oklahoma County Clerk
320 Robert S. Kerr Avenue
Oklahoma City, OK 73102

This is to inform you the certification of the 2021 Assessment Rolls incentive overlap area for Metro Tech #22, Francis Tuttle Tech #21, & Moore/Norman Tech #17 contains the following: (Tax Districts 141,189,300,300TF4D,300TF6D,300TF12D,302,341,353,402,700)

<u>OKC Community College Incentive/Overlap Areas</u>	<u>Personal</u>	<u>Public Service</u>	<u>Net Real Estate</u>	<u>Net Valuation</u>
Metro Tech #22 less TIFs	103,747,350	27,866,713	384,332,329	515,946,392
Francis Tuttle Tech #21	134,759,526	17,324,350	161,143,317	313,227,193
Moore/Norman Tech #17	10,357,457	838,028	57,821,934	69,017,419
<u>TOTAL OKC Comm College</u>	<u>248,864,333</u>	<u>46,029,091</u>	<u>603,297,580</u>	<u>898,191,004</u>

TIF Valuations - OKC OCC

Dell TIF #4	646,202	0	4,625,661	5,271,863
Los Rosas TIF #6	61	0	636,227	636,288
Wheeler Park TIF #12	(15,638)	0	2,852,505	2,836,867


I hope you find this information satisfactory for your requirements.

Sincerely,

LARRY STEIN
COUNTY ASSESSOR

MISSION STATEMENT

We dedicate ourselves to provide the citizens of Oklahoma County fair, equitable assessments. We will not compromise our integrity for personal gain or accommodation, but will faithfully apply policies and practices with honesty, reliability and respect. We are committed to a quality of service beyond the norm and to diligently safeguard the public trust.



OKLAHOMA Tax Commission

AD VALOREM DIVISION **BULLETIN**

DATE: May 12, 2021

BULLETIN 21-9

SUBJECT: ABSTRACT AND HOMESTEAD EXEMPTION FORMS

TO ALL COUNTY ASSESSORS:

Section 2867 of Title 68 of the Oklahoma Statutes governs the transmittal of the Annual Abstract of Valuation and Assessment to this office. It is due no later than June 17. If you have not transmitted the completed form to us by June 17, unless delayed by court action or other causes beyond your control, the division is required to notify the chairman of your Board of County Commissioners and your county clerk of such failure. The statutes provide that neither the assessor nor any of your deputies shall receive any remuneration, compensation or salary for June and each succeeding month thereafter until the abstract is transmitted to the Tax Commission. **To ensure certification of your abstract at the State Board of Equalization meeting, your abstract must be in our office no later than 4:00 p.m. on June 17th.**

We have had problems with mail delivery in the past, so please consider either hand delivering your abstract, using registered or certified mail, or sending by an overnight service. **To ensure your forms come to the correct division, please use one of the following addresses:**

Mailing address: Oklahoma Tax Commission
Ad Valorem Division
P. O. Box 269060
Oklahoma City, OK 73126-9060

Mailing address: Oklahoma Tax Commission
(for registered mail, Ad Valorem Division
certified mail, and 2501 N. Lincoln Blvd.
overnight service) Oklahoma City, OK 73194-1000

Physical address: Oklahoma Tax Commission
(for in-person meetings Ad Valorem Division
only. Do not mail to this 123 Robert S. Kerr
address) Oklahoma City, OK 73102

**** Please note that our physical address has changed. If you plan on hand delivering your abstract, contact us at 405-319-8200 or at twood@tax.ok.gov to schedule an appointment. ****

Bulletin 21-9
Abstract and Homestead Exemption Forms
Page 2


All lines on the form must be completed. **If there is no value for a particular line, a "0" must be entered on that line. The County Assessor must sign and date the form in the provided area.**

Section 2899 of Title 68 of the Oklahoma Statutes governs the transmittal of the Annual Report of Homestead Exemption (Form 923) to this office. This form can be found on the Oklahoma Tax Commission website, if needed. It is due to be transmitted on or before June 17. Please indicate the number, amount and totals of the base and double homesteads for each school district in the appropriate sections. The totals of these 8 columns are to be entered in the blocks with the corresponding numbers in the upper portion of the form. This form must be signed and dated by the County Assessor.

These forms should be completed legibly in ink or typed, unless you are using an approved computerized form. Please do not send photocopies. If you need assistance or have questions, please contact Teresa Wood at twood@tax.ok.gov or (405) 319-8200.

Sincerely,

OKLAHOMA TAX COMMISSION



Joe Hapgood, CAE, Director
Ad Valorem Tax Division

JH: tw

Enclosures

ANNUAL ABSTRACT OF VALUATION AND ASSESSMENT FOR Oklahoma County

OTC FORM #917-B
Revised 5-2008

PERSONAL PROPERTY

Count	FAIR CASH VALUATION	Fractional Assessment % Applied	GROSS ASSESSED VALUATION
1. Manufacturing and Processing (Other than Oil and Gas)	\$475,480,896	13.750%	\$65,377,997
2. Refineries, Gasoline Plants, Gathering, and Compression	\$9,174,344		\$1,261,469
3. Other Oil, Gas, and Mining Property	\$345,603,416		\$47,520,152
4. Business Inventories (Gross)	\$4,125,333,815		\$567,241,562
5. Business Furniture, Fixtures, and Equipment	\$3,277,202,241		\$450,594,550
6. Mfg. Homes on Land Owned by Others (# 5.675)	\$69,472,918		\$9,551,160
7. Imps on Leased Land and Leasehold Improvements	\$413,304,978		\$56,830,644
8. Livestock and Animals	\$0		\$0
9. Farm Tractors and Animals	\$7,227,256		\$993,363
10. Household Equipment and Other Personal Property	\$0		\$0
11. Total Personal Property Valuation	\$8,722,799,864		\$1,199,370,897
12. Less Freeport Exemption (# 264)	\$1,751,940,960		\$240,891,880
13. Net Personal Valuation	\$6,970,858,904		\$958,479,017
14. Valuation Penalty			\$18,837,286
15. Less Veteran Exemption (# 192)			\$30,638
16. Less Head-of-Household Exemption (# 615)			\$52,173
17. Less Manufactured Homes on Leased Land Additional Exemption (# 252)			\$323,848
18. Net Assessed Locally Valued Personal Property Subject to Tax			\$976,909,644

REAL PROPERTY

TAXABLE FAIR CASH VALUATION	NUMBER	GROSS ASSESSED VALUATION
\$30,232,633	2,388	\$3,325,611
\$886,380,618	4,560	\$97,501,868

Taxable Fair Cash Valuation		Fractional Assessment % Applied	Gross Assessed Valuation	
Real Estate	Improvements		Real Estate	Improvements
\$8,666,785,736	\$34,674,532,001	11.000%	\$953,177,657	\$3,813,799,367
\$377,312,810	\$1,294,799,728		\$41,500,745	\$142,428,618
\$4,198,832,822	\$16,931,079,810		\$461,863,151	\$1,862,417,911
\$38,118,748	\$103,181,211		\$4,192,955	\$11,349,924
\$17,411,974	\$137,451,967		\$1,914,802	\$15,119,673
\$33,477,474	\$184,179,729		\$3,681,639	\$20,259,679
	\$66,657,164,010			\$7,331,706,121
				\$105,761,505
				\$4,737,148
				\$97,501,868
				\$7,123,705,600
				\$8,100,615,244

30. TOTAL NET ASSESSED LOCALLY VALUED PROPERTY SUBJECT TO TAX (Line 18 + Line 29 = Line 30)

ABSTRACT PERSONAL PROPERTY DEFINITIONS

1. **Manufacturing and Processing:** Personal property used in traditional manufacturing industries. Includes personal property that is used in the manufacturing process and electricity generation by wind or other means. Oil and Gas production, petroleum processing or mining assets should be included in line 2 or line 3.
2. **Refineries, Gasoline Plants, Gathering and Compression:** Hydrocarbon industry related property used specifically in the gathering and/or compression of product, refining or the development of a finished product for consumption by an end user.
3. **Other Oil, Gas and Mining Property:** All other hydrocarbon industry related personal property not included in lines 1 or 2. Includes tank farms and other such storage facilities and related equipment. Also includes any personal property used in mining of other minerals.
4. **Business Inventories (Gross):** Would be inclusive of freepport inventory, defined as that property carried as product for the consumer and inclusive of any percentage completed of work in progress.
5. **Business Furniture, Fixtures and Equipment:** Property used by the business in everyday operations. Should include all other operational property not reported on line items 1 through 4.
6. **Manufactured Homes on Land Owned by Others.**
7. **Improvements on Leased Land and Leasehold Improvements:** Capital improvements on property owned by others.
8. **Livestock and Animals:** All types.
9. **Farm Tractors and Equipment:** All types of farm tractors and related equipment.
10. **Household Equipment and Other Personal Property:** All household personal property, zero if abolished (Article 10, Section 8a. Oklahoma Constitution).

NOTICE: ANY INQUIRIES REGARDING THIS FORM SHOULD BE MADE TO THE OKLAHOMA TAX COMMISSION.


I do hereby certify that this abstract is a true and correct statement of all property valued and assessed for taxation as fixed by the county board of equalization and shown by the records in my office this 10 day of June, 20 21.


 _____ County Assessor
 _____ County, Oklahoma

I do hereby certify that this abstract is a true and correct statement of all property valued and assessed for taxation as fixed by the Oklahoma State Board of Equalization and subscribe my name and affix the seal of my office this 21 day of June, 20 21.

RECEIVED

JUN 14 2021

(Seal) 
 _____ State Auditor and Inspector

OKLAHOMA TAX COMMISSION
AD VALOREM DIV.

Annual Report of Homestead Exemption

As fixed by the County Board of Equalization

State of Oklahoma, Oklahoma County

I, the undersigned County Assessor, do hereby certify that the following is a true and correct report of all the Homesteads exempt from taxation in the county of Oklahoma, for the year 2021. As fixed by the County Board of Equalization and shown by the records in my office.

Classification of Homesteads	Number of Homesteads	Number of Acres or Lots Allowed Exemption	Assessed Valuation of Homesteads before Exemption	Amount of Exemptions Allowed	Assessed Valuation of Homesteads Less Exemptions Allowed
Rural (Base)	3,744	21,145.86 acres	\$ 106,274,531	\$ 3,741,056	\$ 102,444,984
Rural (Additional)	91	2,073.00 lots		\$ 88,491	
Urban (Base)	102,049	1,058,210.10 acres	\$ 2,215,907,629	\$ 102,020,449	\$ 2,109,238,523
Urban (Additional)	4,894	95,530.00 lots		\$ 4,648,657	
Total (Base)	105,793	1,079,355.96 acres	\$ 2,322,182,160	\$ 110,498,653	\$ 2,211,683,507
Total (Additional)	4,985	97,603.00 lots			

The number and total assessed valuation of base and additional homestead exemptions allowed in each school district in the county is as follows:

Rural					Urban				
School District	Number of Homestead	Amount of Base Homestead	Number of Additional Homestead	Amount of Additional Homestead	School District	Number of Homestead	Amount of Base Homestead	Number of Additional Homestead	Amount of Additional Homestead
Bethany #88					Bethany #88	285	285,000	27	27,000
Choctaw #4	657	657,000	22	22,000	Choctaw #4	5,690	5,688,822	153	150,771
Crooked Oak #53					Crooked Oak #53	188	187,383	31	22,816
Crutcho #74	12	11,000	2	2,000	Crutcho #74	102	100,343	6	5,000
Deer Creek #6	1,045	1,045,000	1	1,000	Deer Creek #6	3,743	3,743,000	19	19,000
Edmond #12	358	358,000	7	6,503	Edmond #12	23,098	23,096,814	253	253,000
Harrah #7	837	835,670	31	29,501	Harrah #7	857	857,000	24	23,576
Jones #9	166	166,000	4	4,000	Jones #9	960	959,861	53	53,000
Luther #3	503	503,000	17	16,487	Luther #3	423	422,441	23	22,114
McLoud #1	22	22,000	1	1,000	McLoud #1	224	224,000	9	7,811
Mid-Del #52	35	35,000	3	3,000	Mid-Del #52	10,705	10,705,000	614	611,065
Millwood #37					Millwood #37	723	723,000	72	72,000
Moore #2					Moore #2	1,718	1,718,000	66	66,000
Mustang #69					Mustang #69	591	591,000	7	7,000
Oakdale #29					Oakdale #29	705	705,000	1	1,000
Oklahoma City #89	56	55,386	3	3,000	Oklahoma City #89	31,750	31,727,830	2,777	2,550,474
Piedmont #22	53	53,000			Piedmont #22	943	943,000	7	7,000
Putnam City #1					Putnam City #1	17,804	17,803,250	638	637,250
Western Heights #41					Western Heights #41	1,540	1,539,705	114	112,780

In testimony whereof, I hereunder subscribe my name this 10 Day of June, 2021

County Assessor [Signature] Date 10 June County Oklahoma

Rural					Urban				
School District	Number of Homestead	Amount of Base Homestead	Number of Additional Homestead	Amount of Additional Homestead	School District	Number of Homestead	Amount of Base Homestead	Number of Additional Homestead	Amount of Additional Homestead
Totals	3,744	\$3,741,056	91	\$88,491	Totals	102,049	\$102,020,449	4,894	\$4,648,657

Disabled Veterans Exemption Only

Pursuant to Article 10, Section 8E, Oklahoma Constitution:

Total Number of Disabled Veteran Exemptions..... 4,560

Total Gross Assessed Valuation Before Exemption..... \$97,501,868

NOTE: The number of Disabled Veteran Exemptions should not be included in the base homestead amount.

In testimony whereof, I hereunder subscribe my name this 10 Day of June, 2021

County Assessor [Signature] Date Jun 10 County Oklahoma

2021 Certification by School

TXD	School	Personal	Public Service	Real Estate	Total Valuation	Homestead	Count	Additional Homestead	Count	Total Homestead	DAV Exemption	DAV Count	Net Valuation
101	Putnam City #1	246,885	235,827	1,055,938	1,538,650	0	0	0	0	0	0	0	1,538,650
501	Putnam City #1	131,631,929	22,985,649	843,471,438	998,089,016	13,881,000	13,881	392,000	392	14,273,000	8,689,111	425	975,126,905
501TF4D	Putnam City #1	655,335	0	6,034,548	6,689,883	5,000	5	0	0	5,000	0	0	6,684,883
581	Putnam City #1	4,494,633	3,061,345	86,370,446	93,926,424	2,393,000	2,393	161,000	161	2,554,000	894,846	65	90,477,578
581TF2D	Putnam City #1	463,768	0	2,309,543	2,773,311	0	0	0	0	0	0	0	2,773,311
601	Putnam City #1	5,813,519	1,912,692	67,888,542	75,614,753	1,480,250	1,481	83,250	84	1,563,500	682,570	45	73,368,683
701	Putnam City #1	334,317	48,010	1,771,220	2,153,547	44,000	44	1,000	1	45,000	46,154	2	2,062,393
		143,640,386	28,243,523	1,008,901,675	1,180,785,584	17,803,250	17,804	637,250	638	18,440,500	10,312,681	537	1,152,032,403
103	Luther #3	521,531	3,422,183	11,738,454	15,682,168	264,000	264	9,487	10	273,487	130,824	8	15,277,857
103FD1	Luther #3	100,515	66,000	2,907,604	3,074,119	108,000	108	3,000	3	111,000	51,483	5	2,911,636
203	Luther #3	166,456	237,465	5,413,502	5,817,423	168,000	168	8,000	8	176,000	179,693	7	5,461,730
503	Luther #3	1,427,355	43,304,124	8,498,457	53,229,936	221,441	222	13,114	14	234,555	137,178	9	52,858,203
603	Luther #3	159	113	440,386	440,658	7,000	7	0	0	7,000	0	0	433,658
		2,216,016	47,029,885	28,998,403	78,244,304	768,441	769	33,601	35	802,042	499,178	29	76,943,084
003	Luther #3 - 189	111,774	589,835	11,708,442	12,410,051	131,000	131	4,000	4	135,000	208,036	5	12,067,015
403	Luther #3 - 189	8,459	1,957,863	554,538	2,520,860	16,000	16	1,000	1	17,000	0	0	2,503,860
703	Luther #3 - 189	10,137	0	1,301,555	1,311,692	10,000	10	0	0	10,000	0	0	1,301,692
		130,370	2,547,698	13,564,535	16,242,603	157,000	157	5,000	5	162,000	208,036	5	15,872,567
104	Choctaw #4	984,629	1,261,876	23,897,326	26,143,831	657,000	657	22,000	22	679,000	1,356,900	60	24,107,931
204	Choctaw #4	1,124,222	1,138,681	40,545,574	42,808,477	759,000	759	16,655	17	775,655	2,665,607	78	39,367,215
504	Choctaw #4	905,453	4,281,310	95,893,339	101,080,102	2,279,971	2,280	60,000	61	2,339,971	6,144,807	240	92,595,324
504TF1D	Choctaw #4	2,202,000	0	5,680,597	7,882,597	17,000	17	2,000	2	19,000	17,753	1	7,845,844
604	Choctaw #4	333,762	1,720,506	87,895,119	89,949,387	2,016,000	2,016	46,000	46	2,062,000	5,395,509	235	82,491,878
704	Choctaw #4	112,928	451,076	10,545,255	11,109,259	271,851	273	6,000	6	277,851	818,631	34	10,012,777
904	Choctaw #4	1,093,538	656,923	11,545,272	13,295,733	345,000	345	20,116	21	365,116	507,613	31	12,423,004
		6,756,532	9,510,372	276,002,482	292,269,386	6,345,822	6,347	172,771	175	6,518,593	16,906,820	679	268,843,973
106	Deer Creek #6	53,002	0	1,281,150	1,334,152	7,000	7	0	0	7,000	70,125	2	1,257,027
106FD2	Deer Creek #6	1,683,151	2,893,477	90,338,141	94,914,769	1,038,000	1,038	1,000	1	1,039,000	900,670	21	92,975,099
206	Deer Creek #6	9,832,066	6,883,120	363,982,563	380,697,749	3,550,000	3,550	19,000	19	3,569,000	4,366,958	145	372,761,791
606	Deer Creek #6	11,060	304,760	13,911,429	14,227,249	193,000	193	0	0	193,000	384,642	7	13,649,607
		11,579,279	10,081,357	469,513,283	491,173,919	4,788,000	4,788	20,000	20	4,808,000	5,722,395	175	480,643,524
107	Harrah #7	2,378,522	17,498,421	21,460,585	41,337,528	609,670	611	18,501	20	628,171	1,238,873	66	39,470,484
107FD1	Harrah #7	212,369	188,498	6,765,659	7,166,526	226,000	226	11,000	11	237,000	351,853	16	6,577,673
107TF1D	Harrah #7	0	0	0	0	0	0	0	0	0	0	0	0
207	Harrah #7	16,766	386,273	4,918,942	5,321,981	128,000	128	3,000	3	131,000	318,356	12	4,872,625
507	Harrah #7	1,712,231	1,505,333	25,982,795	29,200,359	649,000	649	20,576	21	669,576	903,177	44	27,627,606
507TF1D	Harrah #7	34,469	0	7,513,387	7,547,856	80,000	80	0	0	80,000	135,274	7	7,332,582
		4,354,357	19,578,525	66,641,368	90,574,250	1,692,670	1,694	53,077	55	1,745,747	2,947,533	145	85,880,970
109	Jones #9	271,844	269,274	6,432,777	6,973,895	117,000	117	3,000	3	120,000	208,004	7	6,645,891
109FD1	Jones #9	31,623	142,271	1,763,350	1,937,244	49,000	49	1,000	1	50,000	162,597	8	1,724,647
209	Jones #9	1,113,528	967,266	15,945,590	18,026,384	417,861	418	17,000	17	434,861	352,207	15	17,239,316
309	Jones #9	11,864	115,231	2,938,021	3,065,116	83,000	83	6,000	6	89,000	280,181	11	2,695,935
509	Jones #9	1,084,160	886,379	16,008,451	17,978,990	418,000	418	30,000	30	448,000	431,347	22	17,099,643
609	Jones #9	12,216	28,021	3,524,981	3,565,218	41,000	41	0	0	41,000	90,601	2	3,433,617
		2,525,235	2,408,442	46,613,170	51,546,847	1,125,861	1,126	57,000	57	1,182,861	1,524,937	65	48,839,049
012	Edmond #12	4,275,312	1,164,078	15,937,190	21,376,580	142,000	142	0	0	142,000	130,851	5	21,103,729
012FD2	Edmond #12	3,853	469,602	5,732,801	6,206,256	83,000	83	1,000	1	84,000	132,452	4	5,989,804
212	Edmond #12	81,863,538	13,113,024	829,913,055	924,889,617	8,324,000	8,324	79,000	79	8,403,000	8,456,568	300	908,030,049

512	Edmond #12	49,705,115	14,213,850	1,071,796,987	1,135,715,952	13,968,814	13,970	169,000	169	14,137,814	12,750,148	408	1,108,827,990
512TF1D	Edmond #12	2,263,370	0	13,329,045	15,592,415	26,000	26	2,000	2	28,000	0	0	15,564,415
		138,111,188	28,960,554	1,936,709,078	2,103,780,820	22,543,814	22,545	251,000	251	22,794,814	21,470,019	717	2,059,515,987
112	Edmond #12 - I89	550,790	835,574	11,742,996	13,129,360	133,000	133	5,503	6	138,503	255,953	9	12,734,904
612	Edmond #12 - I89	495,375	376,476	91,226,592	92,098,443	695,000	695	3,000	3	698,000	1,697,681	29	89,702,762
712	Edmond #12 - I89	47,613	0	9,175,056	9,222,669	83,000	83	0	0	83,000	282,486	6	8,857,183
		1,093,778	1,212,050	112,144,644	114,450,472	911,000	911	8,503	9	919,503	2,236,120	44	111,294,849
029	Oakdale #29	0	64,342	188,209	252,551	0	0	0	0	0	0	0	252,551
229	Oakdale #29	11,670,729	1,350,680	101,614,083	114,635,492	705,000	705	1,000	1	706,000	908,897	20	113,020,595
		11,670,729	1,415,022	101,802,292	114,888,043	705,000	705	1,000	1	706,000	908,897	20	113,273,146
037	Millwood #37	6,910	119,719	27,329	153,958	0	0	0	0	0	0	0	153,958
237	Millwood #37	14,552,415	1,352,340	30,907,967	46,812,722	674,000	674	72,000	72	746,000	777,359	52	45,289,363
637	Millwood #37	162	27,619	3,680,209	3,707,990	25,000	25	0	0	25,000	0	0	3,682,990
837	Millwood #37	470,403	23,904	1,183,768	1,678,075	24,000	24	0	0	24,000	0	0	1,654,075
		15,029,890	1,523,582	35,799,273	52,352,745	723,000	723	72,000	72	795,000	777,359	52	50,780,386
041	Western Heights #41	0	0	2,083	2,083	0	0	0	0	0	0	0	2,083
141	Western Heights #41	2,471,849	0	496,829	2,968,678	0	0	0	0	0	0	0	2,968,678
341	Western Heights #41	132,287,677	17,324,350	162,171,729	311,783,756	1,035,705	1,036	71,780	73	1,107,485	417,756	34	310,258,515
541	Western Heights #41	33,557,046	13,173,037	63,847,244	110,577,327	504,000	504	41,000	41	545,000	63,045	6	109,969,282
		168,316,572	30,497,387	226,517,885	425,331,844	1,539,705	1,540	112,780	114	1,652,485	480,801	40	423,198,558
052	Mid-Del #52	482,517	232,049	1,081,275	1,795,841	35,000	35	3,000	3	38,000	15,926	1	1,741,915
052TF9D	Mid-Del #52	0	0	226,758	226,758	0	0	0	0	0	0	0	226,758
252	Mid-Del #52	46,322,153	11,127,076	169,794,470	227,243,699	2,789,000	2,789	87,065	90	2,876,065	7,725,272	355	216,642,362
252TF9D	Mid-Del #52	908,867	0	2,060,134	2,969,001	1,000	1	0	0	1,000	14,840	1	2,953,161
552	Mid-Del #52	34,592,339	7,731,750	209,285,936	251,610,025	4,745,000	4,745	281,000	281	5,026,000	5,668,504	356	240,915,521
552TF2D	Mid-Del #52	831,730	0	4,798,392	5,630,122	0	0	0	0	0	34,522	1	5,595,600
652	Mid-Del #52	8,055,604	4,313,137	96,303,048	108,671,789	2,906,000	2,906	235,000	235	3,141,000	1,777,782	168	103,753,007
653	Mid-Del #52	207	17,473	276,375	294,055	11,000	11	1,000	1	12,000	24,516	3	257,539
852	Mid-Del #52	167,744	297,423	10,672,125	11,137,292	253,000	253	7,000	7	260,000	609,822	25	10,267,470
		91,361,161	23,718,908	494,498,513	609,578,582	10,740,000	10,740	614,065	617	11,354,065	15,871,184	910	582,353,333
053	Crooked Oak #53	39,901	1	0	39,902	0	0	0	0	0	0	0	39,902
253	Crooked Oak #53	19,773,534	3,257,372	20,294,640	43,325,546	65,383	66	9,637	15	75,020	0	0	43,250,526
353	Crooked Oak #53	6,839,092	8,280,980	8,008,317	23,128,389	122,000	122	13,179	16	135,179	16,601	2	22,976,609
		26,652,527	11,538,353	28,302,957	66,493,837	187,383	188	22,816	31	210,199	16,601	2	66,267,037
074	Crutcho #74	308,725	173,061	655,166	1,136,952	11,000	12	2,000	2	13,000	0	0	1,123,952
274	Crutcho #74	460,028	69,659	257,918	787,605	1,000	1	0	0	1,000	0	0	786,605
674	Crutcho #74	668,002	3,254,162	6,606,074	10,528,238	99,343	101	5,000	6	104,343	64,921	7	10,358,974
774	Crutcho #74	2,621,621	656,058	324,336	3,602,015	0	0	0	0	0	0	0	3,602,015
		4,058,376	4,152,940	7,843,494	16,054,810	111,343	114	7,000	8	118,343	64,921	7	15,871,546
588	Bethany #88	787,514	681,407	18,451,690	19,920,611	285,000	285	27,000	27	312,000	87,857	7	19,520,754
089	Oklahoma City #89	604,076	1,327,845	1,890,402	3,822,323	55,386	56	3,000	3	58,386	62,583	6	3,701,354
089TF9D	Oklahoma City #89	0	0	286	286	0	0	0	0	0	0	0	286
189	Oklahoma City #89	2,190,858	104,240	2,347,757	4,642,855	0	0	0	0	0	0	0	4,642,855
200	Oklahoma City #89	175,895,480	99,778,549	1,252,524,018	1,528,198,047	18,416,255	18,434	1,228,491	1,386	19,644,746	6,954,940	473	1,501,598,361
200TF10D	Oklahoma City #89	7,794	0	2,529,999	2,537,793	0	0	0	0	0	0	0	2,537,793
200TF11D	Oklahoma City #89	4,158,447	0	1,778,724	5,937,171	0	0	0	0	0	0	0	5,937,171
200TF13D	Oklahoma City #89	4,751	0	657,667	662,418	0	0	0	0	0	0	0	662,418
200TF13I	Oklahoma City #89	1,194,500	0	17,866,215	19,060,715	0	0	0	0	0	0	0	19,060,715
200TF1D	Oklahoma City #89	778,457	0	2,858,054	3,636,511	0	0	0	0	0	0	0	3,636,511
200TF2D	Oklahoma City #89	10,351,626	0	89,235,772	99,587,398	62,000	62	0	0	62,000	155,650	2	99,369,748
200TF2I	Oklahoma City #89	21,648,699	0	125,476,647	147,125,346	63,000	63	1,000	1	64,000	227,633	4	146,833,713

200TF4D	Oklahoma City #89	0	0	23,808	23,808	0	0	0	0	0	0	0	23,808
200TF7D	Oklahoma City #89	77,163	0	4,991,917	5,069,080	20,797	21	1,000	2	21,797	0	0	5,047,283
200TF8D	Oklahoma City #89	5,710,226	0	43,966,879	49,677,105	0	0	0	0	0	0	0	49,677,105
200TF9D	Oklahoma City #89	2,074,491	0	8,134,091	10,208,582	21,896	22	1,398	3	23,294	5,228	1	10,180,060
300	Oklahoma City #89	93,862,470	19,374,072	382,357,386	495,593,928	8,439,907	8,444	1,025,265	1,086	9,465,172	1,639,175	200	484,489,581
300TF12D	Oklahoma City #89	196,768	0	3,531,595	3,728,363	10,000	10	0	0	10,000	75,405	1	3,642,958
300TF4D	Oklahoma City #89	938,428	0	5,071,556	6,009,984	3,000	3	1,000	1	4,000	0	0	6,005,984
300TF6D	Oklahoma City #89	61	0	749,497	749,558	38,000	38	1,000	1	39,000	12,463	1	698,095
489	Oklahoma City #89	12,152	26,611	187,680	226,443	10,000	10	3,000	3	13,000	0	0	213,443
500	Oklahoma City #89	2,855,659	904,782	167,747,021	171,507,462	959,000	959	8,000	8	967,000	523,762	7	170,016,700
589	Oklahoma City #89	1,983,915	2,334,610	38,930,462	43,248,987	1,040,000	1,040	111,856	112	1,151,856	582,464	70	41,514,667
627	Oklahoma City #89	7,593,039	1,961,853	84,216,788	93,771,680	1,648,000	1,648	70,000	70	1,718,000	646,942	36	91,406,738
627TF1D	Oklahoma City #89	214,469	0	8,742,943	8,957,412	101,000	101	2,000	2	103,000	81,420	3	8,772,992
627TF4D	Oklahoma City #89	0	0	810,224	810,224	0	0	0	0	0	0	0	810,224
700	Oklahoma City #89	350,298	107,421	1,880,421	2,338,140	73,000	73	16,659	19	89,659	13,153	3	2,235,328
889	Oklahoma City #89	142,990	73,169	1,125,759	1,341,918	47,000	47	6,005	7	53,005	0	0	1,288,913
901	Oklahoma City #89	2,595,989	523,244	5,547,220	8,666,453	138,000	138	15,000	15	153,000	43,415	6	8,470,038
989	Oklahoma City #89	1,309,491	951,084	16,560,615	18,821,190	636,975	637	58,800	61	695,775	675,595	62	17,449,820
		<u>336,752,297</u>	<u>127,467,480</u>	<u>2,271,741,403</u>	<u>2,735,961,180</u>	<u>31,783,216</u>	<u>31,806</u>	<u>2,553,474</u>	<u>2,780</u>	<u>34,336,690</u>	<u>11,699,828</u>	<u>875</u>	<u>2,689,924,662</u>
401	McCloud J.D. #1	24,121	1,148,550	693,085	1,865,756	22,000	22	1,000	1	23,000	18,020	1	1,824,736
411	McCloud J.D. #1	131,423	746,257	8,593,185	9,470,865	224,000	224	7,811	9	231,811	378,589	15	8,860,465
		<u>155,544</u>	<u>1,894,807</u>	<u>9,286,270</u>	<u>11,336,621</u>	<u>246,000</u>	<u>246</u>	<u>8,811</u>	<u>10</u>	<u>254,811</u>	<u>396,609</u>	<u>16</u>	<u>10,685,201</u>
302	Moore J.D. #2	10,338,595	838,028	59,828,844	71,005,467	1,107,000	1,107	57,000	57	1,164,000	847,320	51	68,994,147
312	Moore J.D. #2	821,141	2,630,608	26,790,642	30,242,391	611,000	611	9,000	9	620,000	1,748,179	87	27,874,212
402	Moore J.D. #2	18,862	0	4,410	23,272	0	0	0	0	0	0	0	23,272
412	Moore J.D. #2	0	0	4,510	4,510	0	0	0	0	0	0	0	4,510
		<u>11,178,598</u>	<u>3,468,636</u>	<u>86,628,406</u>	<u>101,275,640</u>	<u>1,718,000</u>	<u>1,718</u>	<u>66,000</u>	<u>66</u>	<u>1,784,000</u>	<u>2,595,499</u>	<u>138</u>	<u>96,896,141</u>
222	Piedmont J.D. #22	166,819	1,310,832	51,194,840	52,672,491	943,000	943	7,000	7	950,000	1,739,775	58	49,982,716
322	Piedmont J.D. #22	126	0	47,742	47,868	0	0	0	0	0	0	0	47,868
322FD2	Piedmont J.D. #22	6,516	170,505	3,209,420	3,386,441	53,000	53	0	0	53,000	102,422	3	3,231,019
		<u>173,461</u>	<u>1,481,337</u>	<u>54,452,002</u>	<u>56,106,800</u>	<u>996,000</u>	<u>996</u>	<u>7,000</u>	<u>7</u>	<u>1,003,000</u>	<u>1,842,197</u>	<u>61</u>	<u>53,261,603</u>
269	Mustang J.D. #69	365,834	868,374	37,290,368	38,524,576	591,000	591	7,000	7	598,000	932,396	36	36,994,180
369	Mustang J.D. #69	0	7,359	2,930	10,289	0	0	0	0	0	0	0	10,289
		<u>365,834</u>	<u>875,733</u>	<u>37,293,298</u>	<u>38,534,865</u>	<u>591,000</u>	<u>591</u>	<u>7,000</u>	<u>7</u>	<u>598,000</u>	<u>932,396</u>	<u>36</u>	<u>37,004,469</u>
		<u>976,909,644</u>	<u>358,287,998</u>	<u>7,331,706,121</u>	<u>8,666,903,763</u>	<u>105,761,505</u>	<u>105,793</u>	<u>4,737,148</u>	<u>4,985</u>	<u>110,498,653</u>	<u>97,501,868</u>	<u>4,560</u>	<u>8,458,903,242</u>

2021 Certification by Vo Tech

TXD	Tech	Public			Total			Additional		Total		DAV	DAV	Net
		Personal	Service	Real Estate	Valuation	Homestead	Count	Homestead	Count	Homestead	Exemption	Count	Valuation	
222	Canadian County Tech Ctr #6	166,819	1,310,832	51,194,840	52,672,491	943,000	943	7,000	7	950,000	1,739,775	58	49,982,716	
269	Canadian County Tech Ctr #6	365,834	868,374	37,290,368	38,524,576	591,000	591	7,000	7	598,000	932,396	36	36,994,180	
322	Canadian County Tech Ctr #6	126	0	47,742	47,868	0	0	0	0	0	0	0	47,868	
322FD2	Canadian County Tech Ctr #6	6,516	170,505	3,209,420	3,386,441	53,000	53	0	0	53,000	102,422	3	3,231,019	
369	Canadian County Tech Ctr #6	0	7,359	2,930	10,289	0	0	0	0	0	0	0	10,289	
588	Canadian County Tech Ctr #6	787,514	681,407	18,451,690	19,920,611	285,000	285	27,000	27	312,000	87,857	7	19,520,754	
		1,326,809	3,038,477	110,196,990	114,562,276	1,872,000	1,872	41,000	41	1,913,000	2,862,450	104	109,786,826	
003	Eastern Ok Co Tech Ctr #23	111,774	589,835	11,708,442	12,410,051	131,000	131	4,000	4	135,000	208,036	5	12,067,015	
103	Eastern Ok Co Tech Ctr #23	521,531	3,422,183	11,738,454	15,682,168	264,000	264	9,487	10	273,487	130,824	8	15,277,857	
103FD1	Eastern Ok Co Tech Ctr #23	100,515	66,000	2,907,604	3,074,119	108,000	108	3,000	3	111,000	51,483	5	2,911,636	
104	Eastern Ok Co Tech Ctr #23	984,629	1,261,876	23,897,326	26,143,831	657,000	657	22,000	22	679,000	1,356,900	60	24,107,931	
107	Eastern Ok Co Tech Ctr #23	2,378,522	17,498,421	21,460,585	41,337,528	609,670	611	18,501	20	628,171	1,238,873	66	39,470,484	
107FD1	Eastern Ok Co Tech Ctr #23	212,369	188,498	6,765,659	7,166,526	226,000	226	11,000	11	237,000	351,853	16	6,577,673	
107TF1D	Eastern Ok Co Tech Ctr #23	0	0	0	0	0	0	0	0	0	0	0	0	
109	Eastern Ok Co Tech Ctr #23	271,844	269,274	6,432,777	6,973,895	117,000	117	3,000	3	120,000	208,004	7	6,645,891	
109FD1	Eastern Ok Co Tech Ctr #23	31,623	142,271	1,763,350	1,937,244	49,000	49	1,000	1	50,000	162,597	8	1,724,647	
203	Eastern Ok Co Tech Ctr #23	166,456	237,465	5,413,502	5,817,423	168,000	168	8,000	8	176,000	179,693	7	5,461,730	
204	Eastern Ok Co Tech Ctr #23	1,124,222	1,138,681	40,545,574	42,808,477	759,000	759	16,655	17	775,655	2,665,607	78	39,367,215	
207	Eastern Ok Co Tech Ctr #23	16,766	386,273	4,918,942	5,321,981	128,000	128	3,000	3	131,000	318,356	12	4,872,625	
209	Eastern Ok Co Tech Ctr #23	1,113,528	967,266	15,945,590	18,026,384	417,861	418	17,000	17	434,861	352,207	15	17,239,316	
309	Eastern Ok Co Tech Ctr #23	11,864	115,231	2,938,021	3,065,116	83,000	83	6,000	6	89,000	280,181	11	2,695,935	
403	Eastern Ok Co Tech Ctr #23	8,459	1,957,863	554,538	2,520,860	16,000	16	1,000	1	17,000	0	0	2,503,860	
503	Eastern Ok Co Tech Ctr #23	1,427,355	43,304,124	8,498,457	53,229,936	221,441	222	13,114	14	234,555	137,178	9	52,858,203	
504	Eastern Ok Co Tech Ctr #23	905,453	4,281,310	95,893,339	101,080,102	2,279,971	2,280	60,000	61	2,339,971	6,144,807	240	92,595,324	
504TF1D	Eastern Ok Co Tech Ctr #23	2,202,000	0	5,680,597	7,882,597	17,000	17	2,000	2	19,000	17,753	1	7,845,844	
507	Eastern Ok Co Tech Ctr #23	1,712,231	1,505,333	25,982,795	29,200,359	649,000	649	20,576	21	669,576	903,177	44	27,627,606	
507TF1D	Eastern Ok Co Tech Ctr #23	34,469	0	7,513,387	7,547,856	80,000	80	0	0	80,000	135,274	7	7,332,582	
509	Eastern Ok Co Tech Ctr #23	1,084,160	886,379	16,008,451	17,978,990	418,000	418	30,000	30	448,000	431,347	22	17,099,643	
603	Eastern Ok Co Tech Ctr #23	159	113	440,386	440,658	7,000	7	0	0	7,000	0	0	433,658	
609	Eastern Ok Co Tech Ctr #23	12,216	28,021	3,524,981	3,565,218	41,000	41	0	0	41,000	90,601	2	3,433,617	
703	Eastern Ok Co Tech Ctr #23	10,137	0	1,301,555	1,311,692	10,000	10	0	0	10,000	0	0	1,301,692	
704	Eastern Ok Co Tech Ctr #23	112,928	451,076	10,545,255	11,109,259	271,851	273	6,000	6	277,851	818,631	34	10,012,777	
904	Eastern Ok Co Tech Ctr #23	1,093,538	656,923	11,545,272	13,295,733	345,000	345	20,116	21	365,116	507,613	31	12,423,004	
		15,648,748	79,354,416	343,924,839	438,928,003	8,073,794	8,077	275,449	281	8,349,243	16,690,995	688	413,887,765	
012	Francis Tuttle Tech Ctr #21	4,275,312	1,164,078	15,937,190	21,376,580	142,000	142	0	0	142,000	130,851	5	21,103,729	
012FD2	Francis Tuttle Tech Ctr #21	3,853	469,602	5,732,801	6,206,256	83,000	83	1,000	1	84,000	132,452	4	5,989,804	
041	Francis Tuttle Tech Ctr #21	0	0	2,083	2,083	0	0	0	0	0	0	0	2,083	
101	Francis Tuttle Tech Ctr #21	246,885	235,827	1,055,938	1,538,650	0	0	0	0	0	0	0	1,538,650	
106	Francis Tuttle Tech Ctr #21	53,002	0	1,281,150	1,334,152	7,000	7	0	0	7,000	70,125	2	1,257,027	
106FD2	Francis Tuttle Tech Ctr #21	1,683,151	2,893,477	90,338,141	94,914,769	1,038,000	1,038	1,000	1	1,039,000	900,670	21	92,975,099	
112	Francis Tuttle Tech Ctr #21	550,790	835,574	11,742,996	13,129,360	133,000	133	5,503	6	138,503	255,953	9	12,734,904	
206	Francis Tuttle Tech Ctr #21	9,832,066	6,883,120	363,982,563	380,697,749	3,550,000	3,550	19,000	19	3,569,000	4,366,958	145	372,761,791	
212	Francis Tuttle Tech Ctr #21	81,863,538	13,113,024	829,913,055	924,889,617	8,324,000	8,324	79,000	79	8,403,000	8,456,568	300	908,030,049	
501	Francis Tuttle Tech Ctr #21	131,631,929	22,985,649	843,471,438	998,089,016	13,881,000	13,881	392,000	392	14,273,000	8,689,111	425	975,126,905	
501TF4D	Francis Tuttle Tech Ctr #21	655,335	0	6,034,548	6,689,883	5,000	5	0	0	5,000	0	0	6,684,883	
512	Francis Tuttle Tech Ctr #21	49,705,115	14,213,850	1,071,796,987	1,135,715,952	13,968,814	13,970	169,000	169	14,137,814	12,750,148	408	1,108,827,990	
512TF1D	Francis Tuttle Tech Ctr #21	2,263,370	0	13,329,045	15,592,415	26,000	26	2,000	2	28,000	0	0	15,564,415	
541	Francis Tuttle Tech Ctr #21	33,557,046	13,173,037	63,847,244	110,577,327	504,000	504	41,000	41	545,000	63,045	6	109,969,282	
581	Francis Tuttle Tech Ctr #21	4,494,633	3,061,345	86,370,446	93,926,424	2,393,000	2,393	161,000	161	2,554,000	894,846	65	90,477,578	
581TF2D	Francis Tuttle Tech Ctr #21	463,768	0	2,309,543	2,773,311	0	0	0	0	0	0	0	2,773,311	
601	Francis Tuttle Tech Ctr #21	5,813,519	1,912,692	67,888,542	75,614,753	1,480,250	1,481	83,250	84	1,563,500	682,570	45	73,368,683	
606	Francis Tuttle Tech Ctr #21	11,060	304,760	13,911,429	14,227,249	193,000	193	0	0	193,000	384,642	7	13,649,607	
612	Francis Tuttle Tech Ctr #21	495,375	376,476	91,226,592	92,098,443	695,000	695	3,000	3	698,000	1,697,681	29	89,702,762	
701	Francis Tuttle Tech Ctr #21	334,317	48,010	1,771,220	2,153,547	44,000	44	1,000	1	45,000	46,154	2	2,062,393	
712	Francis Tuttle Tech Ctr #21	47,613	0	9,175,056	9,222,669	83,000	83	0	0	83,000	282,486	6	8,857,183	

		327,981,677	81,670,521	3,591,118,007	4,000,770,205	46,550,064	46,552	957,753	959	47,507,817	39,804,260	1,479	3,913,458,128
401	Gordon Cooper Tech Ctr #5	24,121	1,148,550	693,085	1,865,756	22,000	22	1,000	1	23,000	18,020	1	1,824,736
411	Gordon Cooper Tech Ctr #5	131,423	746,257	8,593,185	9,470,865	224,000	224	7,811	9	231,811	378,589	15	8,860,465
		155,544	1,894,807	9,286,270	11,336,621	246,000	246	8,811	10	254,811	396,609	16	10,685,201
037	Metro Tech Ctr #22	6,910	119,719	27,329	153,958	0	0	0	0	0	0	0	153,958
053	Metro Tech Ctr #22	39,901	1	0	39,902	0	0	0	0	0	0	0	39,902
089	Metro Tech Ctr #22	604,076	1,327,845	1,890,402	3,822,323	55,386	56	3,000	3	58,386	62,583	6	3,701,354
089TF9D	Metro Tech Ctr #22	0	0	286	286	0	0	0	0	0	0	0	286
200	Metro Tech Ctr #22	175,895,480	99,778,549	1,252,524,018	1,528,198,047	18,416,255	18,434	1,228,491	1,386	19,644,746	6,954,940	473	1,501,598,361
200TF10D	Metro Tech Ctr #22	7,794	0	2,529,999	2,537,793	0	0	0	0	0	0	0	2,537,793
200TF11D	Metro Tech Ctr #22	4,158,447	0	1,778,724	5,937,171	0	0	0	0	0	0	0	5,937,171
200TF13D	Metro Tech Ctr #22	4,751	0	657,667	662,418	0	0	0	0	0	0	0	662,418
200TF13I	Metro Tech Ctr #22	1,194,500	0	17,866,215	19,060,715	0	0	0	0	0	0	0	19,060,715
200TF1D	Metro Tech Ctr #22	778,457	0	2,858,054	3,636,511	0	0	0	0	0	0	0	3,636,511
200TF2D	Metro Tech Ctr #22	10,351,626	0	89,235,772	99,587,398	62,000	62	0	0	62,000	155,650	2	99,369,748
200TF2I	Metro Tech Ctr #22	21,648,699	0	125,476,647	147,125,346	63,000	63	1,000	1	64,000	227,633	4	146,833,713
200TF4D	Metro Tech Ctr #22	0	0	23,808	23,808	0	0	0	0	0	0	0	23,808
200TF7D	Metro Tech Ctr #22	77,163	0	4,991,917	5,069,080	20,797	21	1,000	2	21,797	0	0	5,047,283
200TF8D	Metro Tech Ctr #22	5,710,226	0	43,966,879	49,677,105	0	0	0	0	0	0	0	49,677,105
200TF9D	Metro Tech Ctr #22	2,074,491	0	8,134,091	10,208,582	21,896	22	1,398	3	23,294	5,228	1	10,180,060
237	Metro Tech Ctr #22	14,552,415	1,352,340	30,907,967	46,812,722	674,000	674	72,000	72	746,000	777,359	52	45,289,363
253	Metro Tech Ctr #22	19,773,534	3,257,372	20,294,640	43,325,546	65,383	66	9,637	15	75,020	0	0	43,250,526
489	Metro Tech Ctr #22	12,152	26,611	187,680	226,443	10,000	10	3,000	3	13,000	0	0	213,443
500	Metro Tech Ctr #22	2,855,659	904,782	167,747,021	171,507,462	959,000	959	8,000	8	967,000	523,762	7	170,016,700
627	Metro Tech Ctr #22	7,593,039	1,961,853	84,216,788	93,771,680	1,648,000	1,648	70,000	70	1,718,000	646,942	36	91,406,738
627TF1D	Metro Tech Ctr #22	214,469	0	8,742,943	8,957,412	101,000	101	2,000	2	103,000	81,420	3	8,772,992
627TF4D	Metro Tech Ctr #22	0	0	810,224	810,224	0	0	0	0	0	0	0	810,224
637	Metro Tech Ctr #22	162	27,619	3,680,209	3,707,990	25,000	25	0	0	25,000	0	0	3,682,990
837	Metro Tech Ctr #22	470,403	23,904	1,183,768	1,678,075	24,000	24	0	0	24,000	0	0	1,654,075
889	Metro Tech Ctr #22	142,990	73,169	1,125,759	1,341,918	47,000	47	6,005	7	53,005	0	0	1,288,913
989	Metro Tech Ctr #22	1,309,491	951,084	16,560,615	18,821,190	636,975	637	58,800	61	695,775	675,595	62	17,449,820
		269,476,835	109,804,848	1,887,419,422	2,266,701,105	22,829,692	22,849	1,464,331	1,633	24,294,023	10,111,112	646	2,232,295,970
312	Moore Norman Tech Ctr #17	821,141	2,630,608	26,790,642	30,242,391	611,000	611	9,000	9	620,000	1,748,179	87	27,874,212
412	Moore Norman Tech Ctr #17	0	0	4,510	4,510	0	0	0	0	0	0	0	4,510
		821,141	2,630,608	26,795,152	30,246,901	611,000	611	9,000	9	620,000	1,748,179	87	27,878,722
029	No Tech District	0	64,342	188,209	252,551	0	0	0	0	0	0	0	252,551
074	No Tech District	308,725	173,061	655,166	1,136,952	11,000	12	2,000	2	13,000	0	0	1,123,952
229	No Tech District	11,670,729	1,350,680	101,614,083	114,635,492	705,000	705	1,000	1	706,000	908,897	20	113,020,595
274	No Tech District	460,028	69,659	257,918	787,605	1,000	1	0	0	1,000	0	0	786,605
		12,439,482	1,657,742	102,715,376	116,812,600	717,000	718	3,000	3	720,000	908,897	20	115,183,703
141	Okc Community College	2,471,849	0	496,829	2,968,678	0	0	0	0	0	0	0	2,968,678
189	Okc Community College	2,190,858	104,240	2,347,757	4,642,855	0	0	0	0	0	0	0	4,642,855
300	Okc Community College	93,862,470	19,374,072	382,357,386	495,593,928	8,439,907	8,444	1,025,265	1,086	9,465,172	1,639,175	200	484,489,581
300TF12D	Okc Community College	196,768	0	3,531,595	3,728,363	10,000	10	0	0	10,000	75,405	1	3,642,958
300TF4D	Okc Community College	938,428	0	5,071,556	6,009,984	3,000	3	1,000	1	4,000	0	0	6,005,984
300TF6D	Okc Community College	61	0	749,497	749,558	38,000	38	1,000	1	39,000	12,463	1	698,095
302	Okc Community College	10,338,595	838,028	59,828,844	71,005,467	1,107,000	1,107	57,000	57	1,164,000	847,320	51	68,994,147
341	Okc Community College	132,287,677	17,324,350	162,171,729	311,783,756	1,035,705	1,036	71,780	73	1,107,485	417,756	34	310,258,515
353	Okc Community College	6,839,092	8,280,980	8,008,317	23,128,389	122,000	122	13,179	16	135,179	16,601	2	22,976,609
402	Okc Community College	18,862	0	4,410	23,272	0	0	0	0	0	0	0	23,272
700	Okc Community College	350,298	107,421	1,880,421	2,338,140	73,000	73	16,659	19	89,659	13,153	3	2,235,328
		249,494,958	46,029,091	626,448,341	921,972,390	10,828,612	10,833	1,185,883	1,253	12,014,495	3,021,873	292	906,936,022
052	Rose State College	482,517	232,049	1,081,275	1,795,841	35,000	35	3,000	3	38,000	15,926	1	1,741,915
052TF9D	Rose State College	0	0	226,758	226,758	0	0	0	0	0	0	0	226,758
252	Rose State College	46,322,153	11,127,076	169,794,470	227,243,699	2,789,000	2,789	87,065	90	2,876,065	7,725,272	355	216,642,362
252TF9D	Rose State College	908,867	0	2,060,134	2,969,001	1,000	1	0	0	1,000	14,840	1	2,953,161
552	Rose State College	34,592,339	7,731,750	209,285,936	251,610,025	4,745,000	4,745	281,000	281	5,026,000	5,668,504	356	240,915,521

552TF2D	Rose State College	831,730	0	4,798,392	5,630,122	0	0	0	0	34,522	1	5,595,600	
589	Rose State College	1,983,915	2,334,610	38,930,462	43,248,987	1,040,000	1,040	111,856	112	1,151,856	582,464	70	41,514,667
604	Rose State College	333,762	1,720,506	87,895,119	89,949,387	2,016,000	2,016	46,000	46	2,062,000	5,395,509	235	82,491,878
652	Rose State College	8,055,604	4,313,137	96,303,048	108,671,789	2,906,000	2,906	235,000	235	3,141,000	1,777,782	168	103,753,007
653	Rose State College	207	17,473	276,375	294,055	11,000	11	1,000	1	12,000	24,516	3	257,539
674	Rose State College	668,002	3,254,162	6,606,074	10,528,238	99,343	101	5,000	6	104,343	64,921	7	10,358,974
774	Rose State College	2,621,621	656,058	324,336	3,602,015	0	0	0	0	0	0	0	3,602,015
852	Rose State College	167,744	297,423	10,672,125	11,137,292	253,000	253	7,000	7	260,000	609,822	25	10,267,470
901	Rose State College	2,595,989	523,244	5,547,220	8,666,453	138,000	138	15,000	15	153,000	43,415	6	8,470,038
		99,564,450	32,207,488	633,801,724	765,573,662	14,033,343	14,035	791,921	796	14,825,264	21,957,493	1,228	728,790,905
		976,909,644	358,287,998	7,331,706,121	8,666,903,763	105,761,505	105,793	4,737,148	4,985	110,498,653	97,501,868	4,560	8,458,903,242

2021 Certification by City

TXD	City	Public			Total			Additional		Total		DAV		Net
		Personal	Service	Real Estate	Valuation	Homestead	Count	Homestead	Count	Homestead	Exemption	Count	Valuation	
581	City of Bethany	4,494,633	3,061,345	86,370,446	93,926,424	2,393,000	2,393	161,000	161	2,554,000	894,846	65	90,477,578	
581TF2D	City of Bethany	463,768	0	2,309,543	2,773,311	0	0	0	0	0	0	0	2,773,311	
588	City of Bethany	787,514	681,407	18,451,690	19,920,611	285,000	285	27,000	27	312,000	87,857	7	19,520,754	
		5,745,915	3,742,752	107,131,679	116,620,346	2,678,000	2,678	188,000	188	2,866,000	982,703	72	112,771,643	
309	City of Choctaw	11,864	115,231	2,938,021	3,065,116	83,000	83	6,000	6	89,000	280,181	11	2,695,935	
489	City of Choctaw	12,152	26,611	187,680	226,443	10,000	10	3,000	3	13,000	0	0	213,443	
504	City of Choctaw	905,453	4,281,310	95,893,339	101,080,102	2,279,971	2,280	60,000	61	2,339,971	6,144,807	240	92,595,324	
504TF1D	City of Choctaw	2,202,000	0	5,680,597	7,882,597	17,000	17	2,000	2	19,000	17,753	1	7,845,844	
		3,131,469	4,423,152	104,699,637	112,254,258	2,389,971	2,390	71,000	72	2,460,971	6,442,741	252	103,350,546	
652	City of Del City	8,055,604	4,313,137	96,303,048	108,671,789	2,906,000	2,906	235,000	235	3,141,000	1,777,782	168	103,753,007	
774	City of Del City	2,621,621	656,058	324,336	3,602,015	0	0	0	0	0	0	0	3,602,015	
901	City of Del City	2,595,989	523,244	5,547,220	8,666,453	138,000	138	15,000	15	153,000	43,415	6	8,470,038	
		13,273,214	5,492,439	102,174,604	120,940,257	3,044,000	3,044	250,000	250	3,294,000	1,821,197	174	115,825,060	
403	City of Edmond	8,459	1,957,863	554,538	2,520,860	16,000	16	1,000	1	17,000	0	0	2,503,860	
512	City of Edmond	49,705,115	14,213,850	1,071,796,987	1,135,715,952	13,968,814	13,970	169,000	169	14,137,814	12,750,148	408	1,108,827,990	
512TF1D	City of Edmond	2,263,370	0	13,329,045	15,592,415	26,000	26	2,000	2	28,000	0	0	15,564,415	
603	City of Edmond	159	113	440,386	440,658	7,000	7	0	0	7,000	0	0	433,658	
606	City of Edmond	11,060	304,760	13,911,429	14,227,249	193,000	193	0	0	193,000	384,642	7	13,649,607	
609	City of Edmond	12,216	28,021	3,524,981	3,565,218	41,000	41	0	0	41,000	90,601	2	3,433,617	
612	City of Edmond	495,375	376,476	91,226,592	92,098,443	695,000	695	3,000	3	698,000	1,697,681	29	89,702,762	
		52,495,754	16,881,083	1,194,783,958	1,264,160,795	14,946,814	14,948	175,000	175	15,121,814	14,923,072	446	1,234,115,909	
837	City of Forest Park	470,403	23,904	1,183,768	1,678,075	24,000	24	0	0	24,000	0	0	1,654,075	
852	City of Forest Park	167,744	297,423	10,672,125	11,137,292	253,000	253	7,000	7	260,000	609,822	25	10,267,470	
		638,147	321,327	11,855,893	12,815,367	277,000	277	7,000	7	284,000	609,822	25	11,921,545	
507	City of Harrah	1,712,231	1,505,333	25,982,795	29,200,359	649,000	649	20,576	21	669,576	903,177	44	27,627,606	
507TF1D	City of Harrah	34,469	0	7,513,387	7,547,856	80,000	80	0	0	80,000	135,274	7	7,332,582	
704	City of Harrah	112,928	451,076	10,545,255	11,109,259	271,851	273	6,000	6	277,851	818,631	34	10,012,777	
		1,859,628	1,956,409	44,041,437	47,857,474	1,000,851	1,002	26,576	27	1,027,427	1,857,082	85	44,972,965	
509	City of Jones	1,084,160	886,379	16,008,451	17,978,990	418,000	418	30,000	30	448,000	431,347	22	17,099,643	
637	City of Lake Aluma	162	27,619	3,680,209	3,707,990	25,000	25	0	0	25,000	0	0	3,682,990	
503	City of Luther	1,427,355	43,304,124	8,498,457	53,229,936	221,441	222	13,114	14	234,555	137,178	9	52,858,203	
703	City of Luther	10,137	0	1,301,555	1,311,692	10,000	10	0	0	10,000	0	0	1,301,692	
		1,437,492	43,304,124	9,800,012	54,541,628	231,441	232	13,114	14	244,555	137,178	9	54,159,895	
552	City of Midwest City	34,592,339	7,731,750	209,285,936	251,610,025	4,745,000	4,745	281,000	281	5,026,000	5,668,504	356	240,915,521	
552TF2D	City of Midwest City	831,730	0	4,798,392	5,630,122	0	0	0	0	0	34,522	1	5,595,600	
589	City of Midwest City	1,983,915	2,334,610	38,930,462	43,248,987	1,040,000	1,040	111,856	112	1,151,856	582,464	70	41,514,667	
604	City of Midwest City	333,762	1,720,506	87,895,119	89,949,387	2,016,000	2,016	46,000	46	2,062,000	5,395,509	235	82,491,878	
674	City of Midwest City	668,002	3,254,162	6,606,074	10,528,238	99,343	101	5,000	6	104,343	64,921	7	10,358,974	
		38,409,748	15,041,028	347,515,983	400,966,759	7,900,343	7,902	443,856	445	8,344,199	11,745,920	669	380,876,640	
500	City of Nichols Hills	2,855,659	904,782	167,747,021	171,507,462	959,000	959	8,000	8	967,000	523,762	7	170,016,700	
889	City of Nicoma Park	142,990	73,169	1,125,759	1,341,918	47,000	47	6,005	7	53,005	0	0	1,288,913	
904	City of Nicoma Park	1,093,538	656,923	11,545,272	13,295,733	345,000	345	20,116	21	365,116	507,613	31	12,423,004	
		1,236,528	730,092	12,671,031	14,637,651	392,000	392	26,121	28	418,121	507,613	31	13,711,917	
200	City of OKC	175,895,480	99,778,549	1,252,524,018	1,528,198,047	18,416,255	18,434	1,228,491	1,386	19,644,746	6,954,940	473	1,501,598,361	

041	Unincorporated	0	0	2,083	2,083	0	0	0	0	0	0	0	2,083
052	Unincorporated	482,517	232,049	1,081,275	1,795,841	35,000	35	3,000	3	38,000	15,926	1	1,741,915
052TF9D	Unincorporated	0	0	226,758	226,758	0	0	0	0	0	0	0	226,758
053	Unincorporated	39,901	1	0	39,902	0	0	0	0	0	0	0	39,902
074	Unincorporated	308,725	173,061	655,166	1,136,952	11,000	12	2,000	2	13,000	0	0	1,123,952
089	Unincorporated	604,076	1,327,845	1,890,402	3,822,323	55,386	56	3,000	3	58,386	62,583	6	3,701,354
089TF9D	Unincorporated	0	0	286	286	0	0	0	0	0	0	0	286
101	Unincorporated	246,885	235,827	1,055,938	1,538,650	0	0	0	0	0	0	0	1,538,650
103	Unincorporated	521,531	3,422,183	11,738,454	15,682,168	264,000	264	9,487	10	273,487	130,824	8	15,277,857
103FD1	Unincorporated	100,515	66,000	2,907,604	3,074,119	108,000	108	3,000	3	111,000	51,483	5	2,911,636
104	Unincorporated	984,629	1,261,876	23,897,326	26,143,831	657,000	657	22,000	22	679,000	1,356,900	60	24,107,931
106	Unincorporated	53,002	0	1,281,150	1,334,152	7,000	7	0	0	7,000	70,125	2	1,257,027
106FD2	Unincorporated	1,683,151	2,893,477	90,338,141	94,914,769	1,038,000	1,038	1,000	1	1,039,000	900,670	21	92,975,099
107	Unincorporated	2,378,522	17,498,421	21,460,585	41,337,528	609,670	611	18,501	20	628,171	1,238,873	66	39,470,484
107FD1	Unincorporated	212,369	188,498	6,765,659	7,166,526	226,000	226	11,000	11	237,000	351,853	16	6,577,673
107TF1D	Unincorporated	0	0	0	0	0	0	0	0	0	0	0	0
109	Unincorporated	271,844	269,274	6,432,777	6,973,895	117,000	117	3,000	3	120,000	208,004	7	6,645,891
109FD1	Unincorporated	31,623	142,271	1,763,350	1,937,244	49,000	49	1,000	1	50,000	162,597	8	1,724,647
112	Unincorporated	550,790	835,574	11,742,996	13,129,360	133,000	133	5,503	6	138,503	255,953	9	12,734,904
141	Unincorporated	2,471,849	0	496,829	2,968,678	0	0	0	0	0	0	0	2,968,678
189	Unincorporated	2,190,858	104,240	2,347,757	4,642,855	0	0	0	0	0	0	0	4,642,855
322	Unincorporated	126	0	47,742	47,868	0	0	0	0	0	0	0	47,868
322FD2	Unincorporated	6,516	170,505	3,209,420	3,386,441	53,000	53	0	0	53,000	102,422	3	3,231,019
369	Unincorporated	0	7,359	2,930	10,289	0	0	0	0	0	0	0	10,289
401	Unincorporated	24,121	1,148,550	693,085	1,865,756	22,000	22	1,000	1	23,000	18,020	1	1,824,736
402	Unincorporated	18,862	0	4,410	23,272	0	0	0	0	0	0	0	23,272
412	Unincorporated	0	0	4,510	4,510	0	0	0	0	0	0	0	4,510
		<u>17,580,261</u>	<u>32,384,587</u>	<u>223,640,604</u>	<u>273,605,452</u>	<u>3,741,056</u>	<u>3,744</u>	<u>88,491</u>	<u>91</u>	<u>3,829,547</u>	<u>5,397,572</u>	<u>227</u>	<u>264,378,333</u>
	Total:	<u>976,909,644</u>	<u>358,287,998</u>	<u>7,331,706,121</u>	<u>8,666,903,763</u>	<u>105,761,505</u>	<u>105,793</u>	<u>4,737,148</u>	<u>4,985</u>	<u>110,498,653</u>	<u>97,501,868</u>	<u>4,560</u>	<u>8,458,903,242</u>

2021 Certification by Tax District

TXD	Public			Total			Additional		Total		DAV	DAV	Net
	Personal	Service	Real Estate	Valuation	Homestead	Count	Homestead	Count	Homestead	Exemption	Count	Valuation	
003	111,774	589,835	11,708,442	12,410,051	131,000	131	4,000	4	135,000	208,036	5	12,067,015	
012	4,275,312	1,164,078	15,937,190	21,376,580	142,000	142	0	0	142,000	130,851	5	21,103,729	
012FD2	3,853	469,602	5,732,801	6,206,256	83,000	83	1,000	1	84,000	132,452	4	5,989,804	
029	0	64,342	188,209	252,551	0	0	0	0	0	0	0	252,551	
037	6,910	119,719	27,329	153,958	0	0	0	0	0	0	0	153,958	
041	0	0	2,083	2,083	0	0	0	0	0	0	0	2,083	
052	482,517	232,049	1,081,275	1,795,841	35,000	35	3,000	3	38,000	15,926	1	1,741,915	
052TF9D	0	0	226,758	226,758	0	0	0	0	0	0	0	226,758	
053	39,901	1	0	39,902	0	0	0	0	0	0	0	39,902	
074	308,725	173,061	655,166	1,136,952	11,000	12	2,000	2	13,000	0	0	1,123,952	
089	604,076	1,327,845	1,890,402	3,822,323	55,386	56	3,000	3	58,386	62,583	6	3,701,354	
089TF9D	0	0	286	286	0	0	0	0	0	0	0	286	
101	246,885	235,827	1,055,938	1,538,650	0	0	0	0	0	0	0	1,538,650	
103	521,531	3,422,183	11,738,454	15,682,168	264,000	264	9,487	10	273,487	130,824	8	15,277,857	
103FD1	100,515	66,000	2,907,604	3,074,119	108,000	108	3,000	3	111,000	51,483	5	2,911,636	
104	984,629	1,261,876	23,897,326	26,143,831	657,000	657	22,000	22	679,000	1,356,900	60	24,107,931	
106	53,002	0	1,281,150	1,334,152	7,000	7	0	0	7,000	70,125	2	1,257,027	
106FD2	1,683,151	2,893,477	90,338,141	94,914,769	1,038,000	1,038	1,000	1	1,039,000	900,670	21	92,975,099	
107	2,378,522	17,498,421	21,460,585	41,337,528	609,670	611	18,501	20	628,171	1,238,873	66	39,470,484	
107FD1	212,369	188,498	6,765,659	7,166,526	226,000	226	11,000	11	237,000	351,853	16	6,577,673	
107TF1D	0	0	0	0	0	0	0	0	0	0	0	0	
109	271,844	269,274	6,432,777	6,973,895	117,000	117	3,000	3	120,000	208,004	7	6,645,891	
109FD1	31,623	142,271	1,763,350	1,937,244	49,000	49	1,000	1	50,000	162,597	8	1,724,647	
112	550,790	835,574	11,742,996	13,129,360	133,000	133	5,503	6	138,503	255,953	9	12,734,904	
141	2,471,849	0	496,829	2,968,678	0	0	0	0	0	0	0	2,968,678	
189	2,190,858	104,240	2,347,757	4,642,855	0	0	0	0	0	0	0	4,642,855	
200	175,895,480	99,778,549	1,252,524,018	1,528,198,047	18,416,255	18,434	1,228,491	1,386	19,644,746	6,954,940	473	1,501,598,361	
200TF10D	7,794	0	2,529,999	2,537,793	0	0	0	0	0	0	0	2,537,793	
200TF11D	4,158,447	0	1,778,724	5,937,171	0	0	0	0	0	0	0	5,937,171	
200TF13D	4,751	0	657,667	662,418	0	0	0	0	0	0	0	662,418	
200TF13I	1,194,500	0	17,866,215	19,060,715	0	0	0	0	0	0	0	19,060,715	
200TF1D	778,457	0	2,858,054	3,636,511	0	0	0	0	0	0	0	3,636,511	
200TF2D	10,351,626	0	89,235,772	99,587,398	62,000	62	0	0	62,000	155,650	2	99,369,748	
200TF2I	21,648,699	0	125,476,647	147,125,346	63,000	63	1,000	1	64,000	227,633	4	146,833,713	
200TF4D	0	0	23,808	23,808	0	0	0	0	0	0	0	23,808	
200TF7D	77,163	0	4,991,917	5,069,080	20,797	21	1,000	2	21,797	0	0	5,047,283	
200TF8D	5,710,226	0	43,966,879	49,677,105	0	0	0	0	0	0	0	49,677,105	
200TF9D	2,074,491	0	8,134,091	10,208,582	21,896	22	1,398	3	23,294	5,228	1	10,180,060	
203	166,456	237,465	5,413,502	5,817,423	168,000	168	8,000	8	176,000	179,693	7	5,461,730	
204	1,124,222	1,138,681	40,545,574	42,808,477	759,000	759	16,655	17	775,655	2,665,607	78	39,367,215	
206	9,832,066	6,883,120	363,982,563	380,697,749	3,550,000	3,550	19,000	19	3,569,000	4,366,958	145	372,761,791	
207	16,766	386,273	4,918,942	5,321,981	128,000	128	3,000	3	131,000	318,356	12	4,872,625	
209	1,113,528	967,266	15,945,590	18,026,384	417,861	418	17,000	17	434,861	352,207	15	17,239,316	
212	81,863,538	13,113,024	829,913,055	924,889,617	8,324,000	8,324	79,000	79	8,403,000	8,456,568	300	908,030,049	
222	166,819	1,310,832	51,194,840	52,672,491	943,000	943	7,000	7	950,000	1,739,775	58	49,982,716	
229	11,670,729	1,350,680	101,614,083	114,635,492	705,000	705	1,000	1	706,000	908,897	20	113,020,595	
237	14,552,415	1,352,340	30,907,967	46,812,722	674,000	674	72,000	72	746,000	777,359	52	45,289,363	
252	46,322,153	11,127,076	169,794,470	227,243,699	2,789,000	2,789	87,065	90	2,876,065	7,725,272	355	216,642,362	
252TF9D	908,867	0	2,060,134	2,969,001	1,000	1	0	0	1,000	14,840	1	2,953,161	

	253	19,773,534	3,257,372	20,294,640	43,325,546	65,383	66	9,637	15	75,020	0	0	43,250,526
	269	365,834	868,374	37,290,368	38,524,576	591,000	591	7,000	7	598,000	932,396	36	36,994,180
	274	460,028	69,659	257,918	787,605	1,000	1	0	0	1,000	0	0	786,605
	300	93,862,470	19,374,072	382,357,386	495,593,928	8,439,907	8,444	1,025,265	1,086	9,465,172	1,639,175	200	484,489,581
	300TF12D	196,768	0	3,531,595	3,728,363	10,000	10	0	0	10,000	75,405	1	3,642,958
	300TF4D	938,428	0	5,071,556	6,009,984	3,000	3	1,000	1	4,000	0	0	6,005,984
	300TF6D	61	0	749,497	749,558	38,000	38	1,000	1	39,000	12,463	1	698,095
	302	10,338,595	838,028	59,828,844	71,005,467	1,107,000	1,107	57,000	57	1,164,000	847,320	51	68,994,147
	309	11,864	115,231	2,938,021	3,065,116	83,000	83	6,000	6	89,000	280,181	11	2,695,935
	312	821,141	2,630,608	26,790,642	30,242,391	611,000	611	9,000	9	620,000	1,748,179	87	27,874,212
	322	126	0	47,742	47,868	0	0	0	0	0	0	0	47,868
	322FD2	6,516	170,505	3,209,420	3,386,441	53,000	53	0	0	53,000	102,422	3	3,231,019
	341	132,287,677	17,324,350	162,171,729	311,783,756	1,035,705	1,036	71,780	73	1,107,485	417,756	34	310,258,515
	353	6,839,092	8,280,980	8,008,317	23,128,389	122,000	122	13,179	16	135,179	16,601	2	22,976,609
	369	0	7,359	2,930	10,289	0	0	0	0	0	0	0	10,289
	401	24,121	1,148,550	693,085	1,865,756	22,000	22	1,000	1	23,000	18,020	1	1,824,736
	402	18,862	0	4,410	23,272	0	0	0	0	0	0	0	23,272
	403	8,459	1,957,863	554,538	2,520,860	16,000	16	1,000	1	17,000	0	0	2,503,860
	411	131,423	746,257	8,593,185	9,470,865	224,000	224	7,811	9	231,811	378,589	15	8,860,465
	412	0	0	4,510	4,510	0	0	0	0	0	0	0	4,510
	489	12,152	26,611	187,680	226,443	10,000	10	3,000	3	13,000	0	0	213,443
	500	2,855,659	904,782	167,747,021	171,507,462	959,000	959	8,000	8	967,000	523,762	7	170,016,700
	501	131,631,929	22,985,649	843,471,438	998,089,016	13,881,000	13,881	392,000	392	14,273,000	8,689,111	425	975,126,905
	501TF4D	655,335	0	6,034,548	6,689,883	5,000	5	0	0	5,000	0	0	6,684,883
	503	1,427,355	43,304,124	8,498,457	53,229,936	221,441	222	13,114	14	234,555	137,178	9	52,858,203
	504	905,453	4,281,310	95,893,339	101,080,102	2,279,971	2,280	60,000	61	2,339,971	6,144,807	240	92,595,324
	504TF1D	2,202,000	0	5,680,597	7,882,597	17,000	17	2,000	2	19,000	17,753	1	7,845,844
	507	1,712,231	1,505,333	25,982,795	29,200,359	649,000	649	20,576	21	669,576	903,177	44	27,627,606
	507TF1D	34,469	0	7,513,387	7,547,856	80,000	80	0	0	80,000	135,274	7	7,332,582
	509	1,084,160	886,379	16,008,451	17,978,990	418,000	418	30,000	30	448,000	431,347	22	17,099,643
	512	49,705,115	14,213,850	1,071,796,987	1,135,715,952	13,968,814	13,970	169,000	169	14,137,814	12,750,148	408	1,108,827,990
	512TF1D	2,263,370	0	13,329,045	15,592,415	26,000	26	2,000	2	28,000	0	0	15,564,415
	541	33,557,046	13,173,037	63,847,244	110,577,327	504,000	504	41,000	41	545,000	63,045	6	109,969,282
	552	34,592,339	7,731,750	209,285,936	251,610,025	4,745,000	4,745	281,000	281	5,026,000	5,668,504	356	240,915,521
	552TF2D	831,730	0	4,798,392	5,630,122	0	0	0	0	0	34,522	1	5,595,600
	581	4,494,633	3,061,345	86,370,446	93,926,424	2,393,000	2,393	161,000	161	2,554,000	894,846	65	90,477,578
	581TF2D	463,768	0	2,309,543	2,773,311	0	0	0	0	0	0	0	2,773,311
	588	787,514	681,407	18,451,690	19,920,611	285,000	285	27,000	27	312,000	87,857	7	19,520,754
	589	1,983,915	2,334,610	38,930,462	43,248,987	1,040,000	1,040	111,856	112	1,151,856	582,464	70	41,514,667
	601	5,813,519	1,912,692	67,888,542	75,614,753	1,480,250	1,481	83,250	84	1,563,500	682,570	45	73,368,683
	603	159	113	440,386	440,658	7,000	7	0	0	7,000	0	0	433,658
	604	333,762	1,720,506	87,895,119	89,949,387	2,016,000	2,016	46,000	46	2,062,000	5,395,509	235	82,491,878
	606	11,060	304,760	13,911,429	14,227,249	193,000	193	0	0	193,000	384,642	7	13,649,607
	609	12,216	28,021	3,524,981	3,565,218	41,000	41	0	0	41,000	90,601	2	3,433,617
	612	495,375	376,476	91,226,592	92,098,443	695,000	695	3,000	3	698,000	1,697,681	29	89,702,762
	627	7,593,039	1,961,853	84,216,788	93,771,680	1,648,000	1,648	70,000	70	1,718,000	646,942	36	91,406,738
	627TF1D	214,469	0	8,742,943	8,957,412	101,000	101	2,000	2	103,000	81,420	3	8,772,992
	627TF4D	0	0	810,224	810,224	0	0	0	0	0	0	0	810,224
	637	162	27,619	3,680,209	3,707,990	25,000	25	0	0	25,000	0	0	3,682,990
	652	8,055,604	4,313,137	96,303,048	108,671,789	2,906,000	2,906	235,000	235	3,141,000	1,777,782	168	103,753,007
	653	207	17,473	276,375	294,055	11,000	11	1,000	1	12,000	24,516	3	257,539
	674	668,002	3,254,162	6,606,074	10,528,238	99,343	101	5,000	6	104,343	64,921	7	10,358,974
	700	350,298	107,421	1,880,421	2,338,140	73,000	73	16,659	19	89,659	13,153	3	2,235,328
	701	334,317	48,010	1,771,220	2,153,547	44,000	44	1,000	1	45,000	46,154	2	2,062,393
	703	10,137	0	1,301,555	1,311,692	10,000	10	0	0	10,000	0	0	1,301,692

704	112,928	451,076	10,545,255	11,109,259	271,851	273	6,000	6	277,851	818,631	34	10,012,777
712	47,613	0	9,175,056	9,222,669	83,000	83	0	0	83,000	282,486	6	8,857,183
774	2,621,621	656,058	324,336	3,602,015	0	0	0	0	0	0	0	3,602,015
837	470,403	23,904	1,183,768	1,678,075	24,000	24	0	0	24,000	0	0	1,654,075
852	167,744	297,423	10,672,125	11,137,292	253,000	253	7,000	7	260,000	609,822	25	10,267,470
889	142,990	73,169	1,125,759	1,341,918	47,000	47	6,005	7	53,005	0	0	1,288,913
901	2,595,989	523,244	5,547,220	8,666,453	138,000	138	15,000	15	153,000	43,415	6	8,470,038
904	1,093,538	656,923	11,545,272	13,295,733	345,000	345	20,116	21	365,116	507,613	31	12,423,004
989	1,309,491	951,084	16,560,615	18,821,190	636,975	637	58,800	61	695,775	675,595	62	17,449,820
	976,909,644	358,287,998	7,331,706,121	8,666,903,763	105,761,505	105,793	4,737,148	4,985	110,498,653	97,501,868	4,560	8,458,903,242